



# Foreign Ownership of U.S. Agricultural Land

Through February 28, 2003



United States Department of Agriculture  
Farm Service Agency




Foreign Ownership of U.S. Agricultural Land Through February 28, 2003, by the Farm Service Agency, U.S. Department of Agriculture.

#### Abstract

Foreign persons owned 14.9 million acres of U.S. agricultural land as of February 28, 2003. This is slightly more than 1 percent of all privately held agricultural land and .66 percent of all land in the United States. These and other findings are based on an analysis of reports submitted in compliance with the Agricultural Foreign Investment Disclosure Act of 1978.

Keywords: Agricultural land, foreign landownership, land holdings.



## Preface


This is an interim report of foreign ownership of United States (U.S.) agricultural land information received and processed through February 28, 2003, under the Agricultural Foreign Investment Disclosure Act of 1978. The U.S. Department of Agriculture, Farm Service Agency is developing a new reporting system. An interim reporting system will be used until the development is complete.

## Contents

Preface .....	ii
Summary .....	iii
Introduction .....	1
Summary of the Act and Regulations .....	1
Definitions .....	2
Analysis of Data Reported Under the Act .....	4
Holdings .....	4
Trends .....	5

### Appendix:


- Figure 1, State Concentration of Foreign Ownership
- Figure 2, Proportion Of Foreign Owned Land To Privately Owned Land
- Figure 3, Trends in Foreign Ownership of Agricultural Land by Type of Use
- Report 1, U.S. Landholdings Of Foreign Owners By State
- Report 2, U.S. Landholdings By Country Of Foreign Owner By State and County
- Report 3, Use Of Foreign Landholdings By State and County



## Summary

Foreign persons owned 14.9 million acres of U.S. agricultural land (forest land and farmland) as of February 28, 2003. This is a decrease of 190,800 acres from 2002, and only slightly more than 1 percent of all privately held agricultural land in the United States. These and other findings are based on information submitted to the U.S. Department of Agriculture in compliance with the Agricultural Foreign Investment Disclosure Act of 1978. Forest land accounted for 46 percent of all foreign-owned acreage, cropland for 17 percent, pasture and other agricultural land for 34 percent, and nonagricultural land for 3 percent.

Foreign ownership of U.S. agricultural land has remained relatively steady since 1992, slightly above or below 1 percent of all privately owned agricultural land in the United States.





# Foreign Ownership Of U.S. Agricultural Land Through February 28, 2003

Patricia A. Blevins  
Delores Smith\*

## Introduction

Foreign individuals and entities reported owning 14.9 million acres of U.S. agricultural land as of February 28, 2003. This is slightly more than 1 percent of all privately owned U.S. agricultural land and approximately .66 percent of all land in the United States.

## Summary of the Act and Regulations

The Agricultural Foreign Investment Disclosure Act of 1978 (AFIDA),<sup>1</sup> as implemented by the regulations,<sup>2</sup> required all foreign persons holding agricultural land as of February 1, 1979, to file a report of such holdings with the Secretary of Agriculture by August 1, 1979. All foreign persons who acquire or transfer agricultural land thereafter are required to report such transactions within 90 days of the date of acquisition or transfer. In addition, any foreign person who holds land that subsequently becomes or ceases to be agricultural land or any person who holds agricultural land who subsequently becomes or ceases to be a foreign person must also file a report within 90 days of such change.

AFIDA specifies in detail the information to be supplied by the foreign person and provides that necessary additional information may be obtained by the Secretary. The information required to be reported consists of the legal name and address of the foreign person; citizenship, if an individual; if not an individual or a government, nature of the legal entity, including the entity's country of creation and principal place of business; type of interest; legal description; acreage; land use; purchase price or any other consideration given; intended use; where applicable, information about the representative of the foreign person; how the interest in the land was transferred; the relationship of the owner to the operator; type of rental agreement, if any; and the date the interest in the land was transferred. In the case of a disposition, the party disposing of the interest is also required to give the legal name and address of the purchaser. Any change in the legal name or address of the foreign person and other entities disclosed on the report form must also be reported within 90 days of such changes. Failure to comply with the AFIDA subjects the foreign owner to a possible civil penalty of up to 25 percent of the fair market value of the interest held in the land in question.

In accordance with Section 7 of the act, completed report forms are available for public inspection in Washington, DC, within 10 days of receipt by the Secretary. Section 6 of the act requires that every 6 months the Secretary transmit to each State copies of completed report forms for foreign-owned agricultural land in that State.

---

\*Patricia A. Blevins, Agricultural Foreign Investment Specialist, Economic and Policy Analysis Staff, Farm Service Agency, Washington, D.C., and Delores Smith, Management Analyst, Financial Operations Division, Kansas City Finance Office, Kansas City, MO.

<sup>1</sup> Pub. L. No. 95-460, 7 U.S.C. §§ 3501-3503, 3505-3508 (1988).

<sup>2</sup> 7 C.F.R. §§ 781.1-6 (1994). See 7 C.F.R. §§ 2.21(b)(29), .27(a)(12), .65(a)(30), and .84(a)(7) (1994) for the delegation of authority.

## Definitions

For this report, the term "holdings" applies to all U.S. agricultural land owned by foreign persons as of February 28, 2003. This term is used as the title for a subsequent section, which analyzes the reported data.

"Agricultural Land" is defined in the act as all land in the United States used for forestry production. Land used for forestry production means land exceeding 10 acres in size in which 10 percent is stocked by trees of any size including land that formerly had such tree cover and will be naturally or artificially regenerated. The regulations further define agricultural land as all land used for farming, ranching, or timber production if the tracts are more than 10 acres in size in the aggregate. Land which is currently idle, but last used within the past 5 years for farming, ranching, or timber production must also be reported. Tracts totaling 10 acres or less in the aggregate which produce annual gross receipts in excess of \$1,000 from the sale of the farm, ranch, forestry or timber products must also be reported.

AFIDA requires reporting "any interest" in the land other than a security interest (a mortgage or other debt-securing instrument). The regulations exempt leaseholds of less than 10 years' duration, contingent future interests, noncontingent future interests that do not become possessory upon termination of the present estate, nonagricultural easements and rights-of-way, and interests solely in mineral rights.

A "foreign person," as defined in the act, includes any individual who: (1) is not a citizen or national of the United States, (2) is not a citizen of the Northern Mariana Islands or the Trust Territory of the Pacific Islands, or (3) is not lawfully admitted into the United States for permanent residence. Any person who holds an Immigration and Naturalization Service "Alien Registration Receipt Card" (green card) is considered lawfully admitted for permanent residence and is exempt from the requirements of the act. Foreign governments, entities which are created under the laws of or have their principal place of business in a foreign country, and U.S. entities in which there is a significant foreign interest or substantial control are also defined as foreign persons under the act.

For this study, individuals are defined as one person or a husband and wife. The "partnership" category includes all legally defined partnerships, joint ventures, and tenancies in common that include two or more persons who are not married. The term partnership does not differentiate between joint tenancies and tenancies in common. In the interest of simplicity and brevity, fine legal distinctions, however important in an individual case, are ignored.

Each foreign entity holding land is required to file a report. Therefore, if two individuals own land as a partnership, the partnership is to file one report as a partnership, with the partners' names, addresses and citizenship listed on the back of the form. Occasionally, however, two people will file as individuals, each filing a separate report on the same land with a partial interest of, for example, 49 percent listed on each form. Because it is not always possible to distinguish separate reports for the same land, two such individuals cannot be differentiated from one partnership. This may occur when there is no legal partnership but individuals own the land as tenants in common. If they file together on one form, they are automatically considered a partnership. If they file separately, they are generally considered individuals. Therefore, the data on the number of reported parcels should be used with caution.

## Definitions (Continued)

The act is designed to impute foreign person status to certain U.S. entities holding direct and indirect interests in U.S. agricultural land. For purposes of the act, this is accomplished by defining each successive link in a chain of U.S. entities containing foreign interests as a foreign person. However, only the foreign person who actually holds the direct (title) interest in the land (that is, the first layer or tier) is considered the reporting entity. This entity need not actually be foreign, but under the act, it is deemed a foreign person because another foreign person holds a significant interest or substantial control in it. In some instances, the second tier also may not actually be foreign, but may be deemed foreign under the act for the same reason. The regulations define "significant interest or substantial control" to mean a 10-percent or more interest in the entity if held by a single foreign person or a group of foreign persons acting in concert, or a 50-percent or more interest if held by a group of foreign persons not acting in concert, none of whom individually holds a 10-percent or greater interest in that entity. Under the regulations, the reporting entity (other than an individual or government), whether domestic or foreign, is required to provide information (names, addresses, citizenship, and the nature of the entity, if any) on the second-tier investments; that is, all foreign persons holding a significant interest or substantial control in the reporting entity. In turn, a second-tier entity may be required to provide information about foreign persons who hold a significant interest or substantial control in that entity.

When the foreign person is an individual from, or an entity created under the laws of, for example, Germany, the report is processed as "Germany." Where persons from many different countries hold direct and indirect interests in one piece of land, an attempt is made to identify the predominant country as the country of origin. When there is no predominant country, for example, an equal partnership between a Canadian and a German, the report is processed as a multiple foreign owner with no predominant country.

U.S. agricultural land owned by a U.S. entity deemed a foreign person under the act (the party legally responsible for providing the information required by the act) is reported from the standpoint of the U.S. entity rather than that of the foreign shareholder.

The AFIDA procedures provide for land to be reported by parcels. All land held in the same manner (type of interest), located in one county, and acquired at the same time, is considered a parcel and is to be reported on a single form. Land does not have to be adjacent to be considered part of one parcel. This parcel concept is intended to ease the reporting burden.

All parcels (and acres) for each owner have been combined under each owner. Therefore, the number of owners is less than the number of parcels. However, because owners do not always report their names in exactly the same way on each form, it is difficult to attribute these forms with great precision to one person or legal entity. Some foreign persons hold land in their own names and also hold interests in entities that own other lands. These entities are treated as separate owners.

## Analysis of Data Reported Under the Act

### Holdings

Data in this section are derived from the reports filed by foreign persons who held land as of February 28, 2003. These report forms account for 14,883,101 acres of all U.S. agricultural land. This is a decrease of 190,800 acres from the 15,073,901 acres foreign owners reported owning as of February 28, 2002.

### Concentration of Foreign Ownership of U.S. Agricultural Land

Foreign persons have reported acreage holdings in all 50 States and Puerto Rico (report 1 and fig. 1). Except for Maine (described below), only a small percentage of privately held agricultural land in the other 49 States is foreign owned (report 1). Maine acreage aside, foreign investment in U.S. agricultural land is concentrated in the South and West.

Maine has the largest amount of foreign-owned U.S. agricultural land, 3,141,223 acres, or 18 percent of the privately owned agricultural land in the State and approximately 21 percent of the reported foreign-owned agricultural land in the United States. The majority of the foreign owned agricultural land in Maine consists of forest or timber land which is 3,098,349 acres. Five Canadian companies own 2,866,876 acres of forest or timber and of the five companies, three are subsidiaries of the same parent company and own 2,095,473 acres, the fourth company owns 526,541 acres and the fifth company owns 244,862 acres.

Hawaii (8.4 %), Arizona (4.1 %) and Nevada (5.4%) have the next largest proportions of reported foreign-owned agricultural land to all privately owned agricultural land in their States. Texas has the second largest amount of foreign-owned acreage, 1,476,456 acres, but that represents only 1 percent of the privately owned agricultural land in Texas.

### Country of Origin.

Of the 15,376,893 acres of reported foreign-held land, foreign persons from Canada own the largest amount of reported foreign-held acres of U.S. land, 4,512,424 acres, or 29 percent. Foreign persons from an additional three countries, Germany and the United Kingdom (U.K.) both at 12 %, and Switzerland 4 %; collectively own 4,217,699 acres or 28 percent of the foreign-held acres of U.S. land.


### Land Use

Forty-six percent of the reported foreign-owned holdings of land is timber or forest land (Report 3); cropland accounts for only 17 percent. Foreign-owned cropland, pasture, and other agricultural land (which includes, for example, orchards and vineyards) total 51 percent of all foreign-owned holdings, but only 6 percent of all privately held agricultural land in the United States. The non-agriculture category accounts for 3 percent of the reported foreign-held acres. Nonagricultural land includes acreage such as the homestead and roads commonly reported as part of the agricultural landholding or land that is idle now but its last use within the past 5 years was for agriculture. These land-use figures should be used with caution because they reflect only information received at the time of processing and do not account for changes in land use that may have occurred subsequent to processing.

## Trends

The AFIDA reporting requirements allow foreign persons 90 days to report their transactions to the U.S. Department of Agriculture (USDA) but, not all transactions occurring in the 90 days preceding the closing date of the report are reported to USDA by that date. In some situations, reports are filed late and/or may be incomplete. This means that the 2002 data and, in some cases, data for prior years are understated and should be regarded as preliminary.

Foreign ownership of U.S. agricultural land remained relatively steady from 1992 through 2002, slightly above or below 1 percent of all privately owned agricultural land in the United States (fig. 3). Most changes were in forest land, decreasing from 7.5 million in 1991, to 7 million in 1992, to 6 million in 1998, and increasing to 7.5 million in 2001, decreasing to slightly more than 7 million in 2002. These changes are mainly due to million-acre-plus transactions by large timber companies. Reviewing the crop, pasture, and other agriculture figures reveals a relatively small increase, if any, in the numbers between 1992 and 2002. Cropland increased from 2.5 million acres in 1998 to 3 million in 1999, decreased to slightly more than 2.5 million in 2001, increased to 3 million in 2002; pasture increased to slightly more than 4 million acres in 2002 and other agriculture remained steady.




**Figure 1**

**State Concentration of Foreign  
Ownership**

**AND**

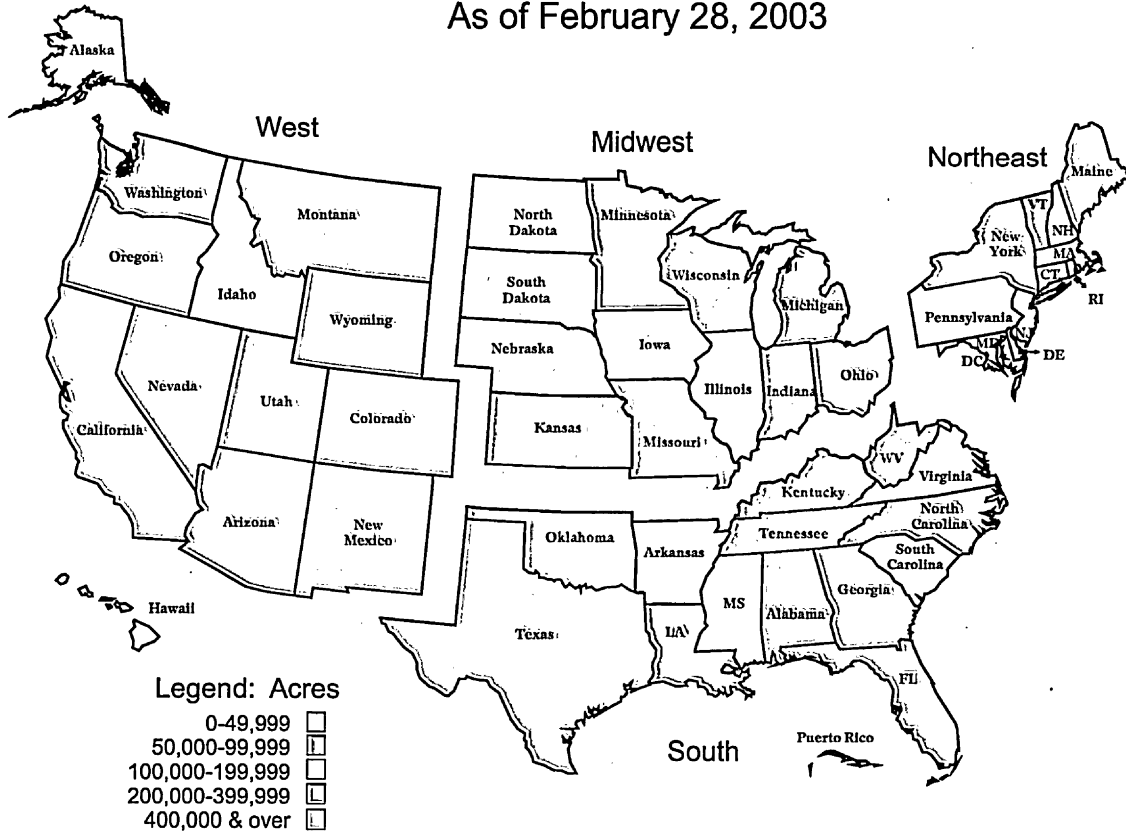
**Figure 2**

**Proportion of Foreign-Owned  
Agricultural Land To All Privately  
Owned Agricultural Land in the U. S. A.**

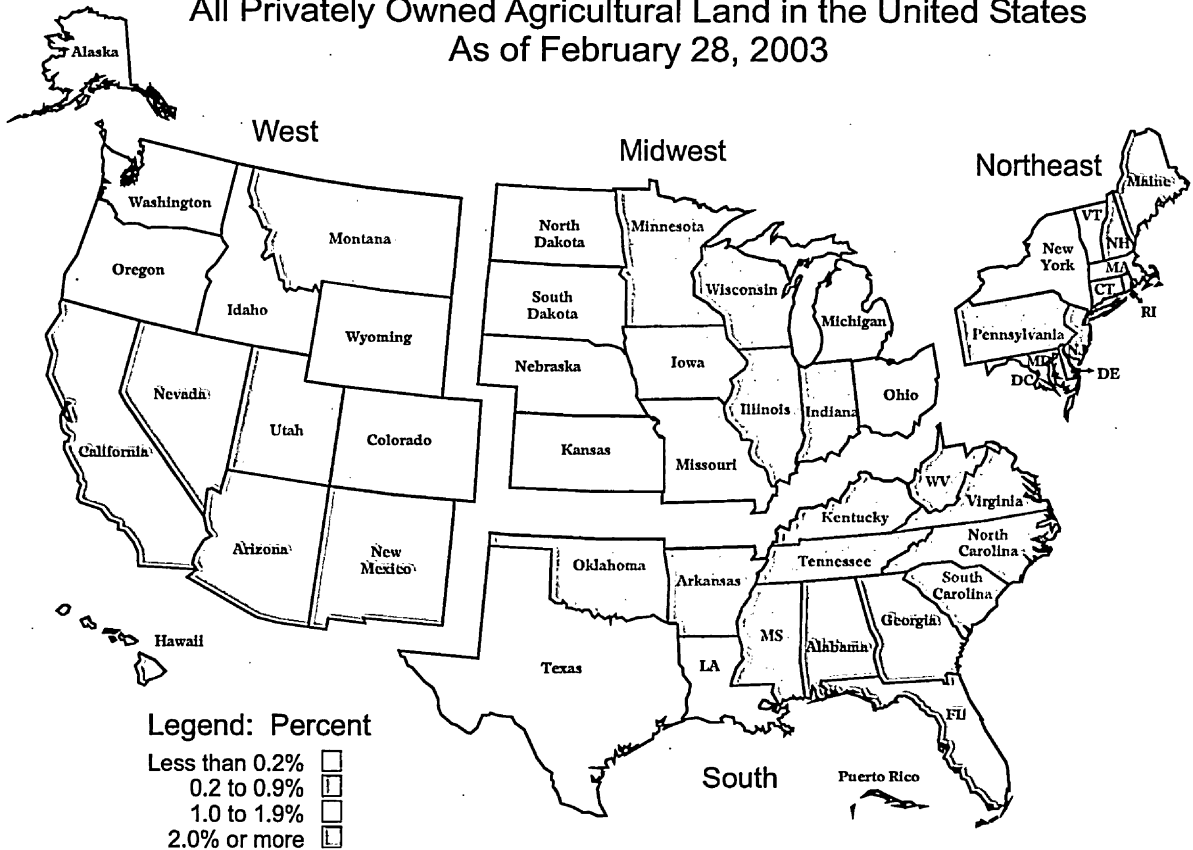





**Figure 1** State Concentration of Foreign Ownership of Agricultural Land  
As of February 28, 2003



**Figure 2** Proportion of Foreign-Owned Agricultural Land to  
All Privately Owned Agricultural Land in the United States  
As of February 28, 2003





**Figure 3**

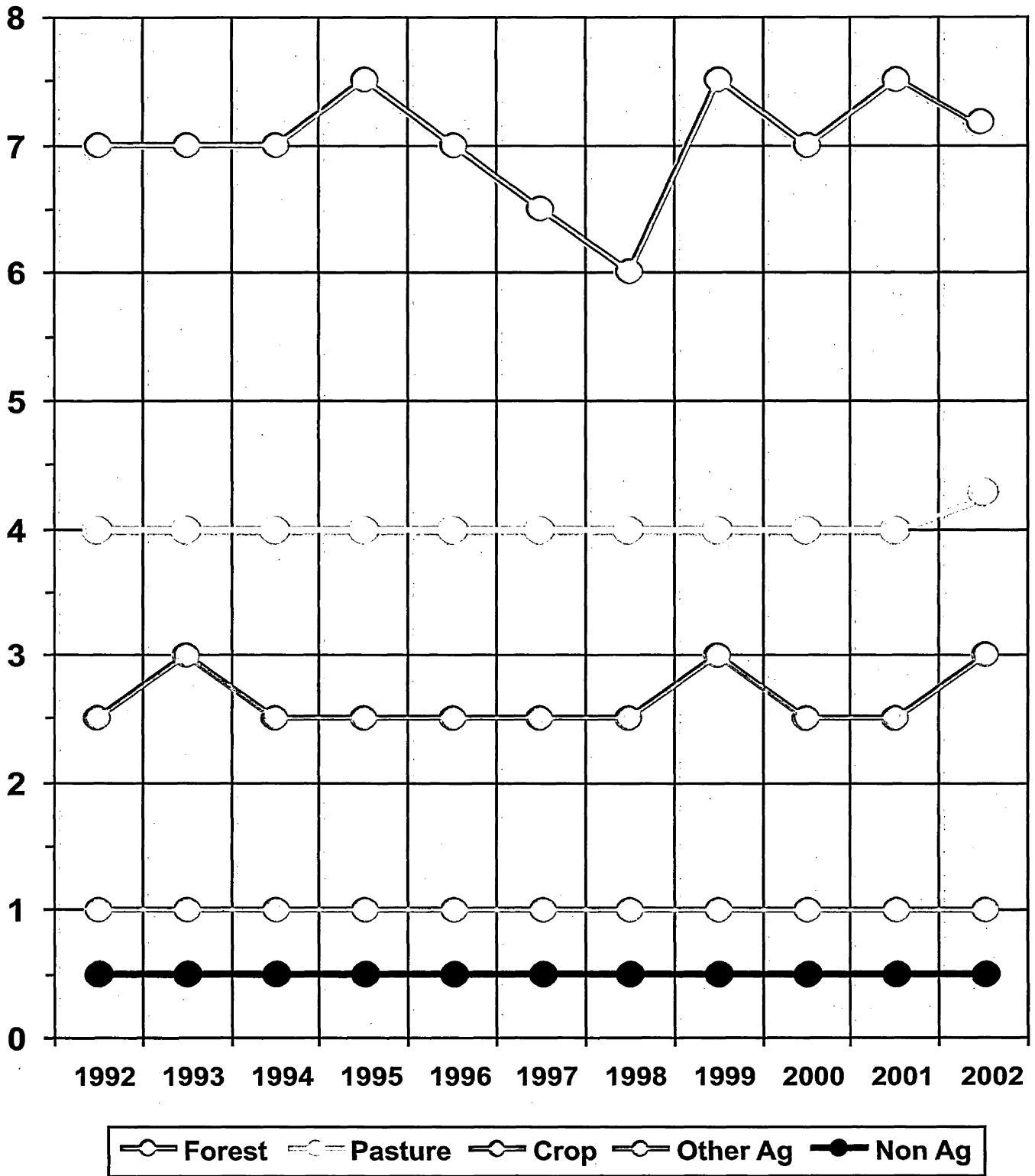
**Trends in Foreign Ownership of  
Agricultural Land by Type of Use**




Figure 3

Trends in Foreign Ownership of Agricultural Land by Type of Use  
For the Period 1992-2002


Million acres





**Report 1**

**U.S. Agricultural Landholdings of  
Foreign Owners By State**





U.S. AGRICULTURAL LANDHOLDINGS OF FOREIGN OWNERS  
BY STATE AS OF FEBRUARY 28, 2003

STATE	TOTAL LAND AREA OF STATE (ACRES) 1/	PRIVATELY OWNED AGRICULTURAL LAND (ACRES) 2/3/	FOREIGN OWNED AGRICULTURAL LAND (ACRES)	PROPORTION OF FOREIGN OWNED TO PRIVATELY OWNED AGRICULTURAL LAND (PERCENT)
ALABAMA	32,480,000	28,150,000	668,908	2.4
ALASKA	365,039,000	881,000	121	NEG
ARIZONA	72,731,000	6,568,000	268,326	4.1
ARKANSAS	33,328,000	27,827,000	150,546	0.5
CALIFORNIA	99,823,000	43,986,000	954,488	2.2
COLORADO	66,386,000	36,238,000	648,503	1.8
CONNECTICUT	3,101,000	1,721,000	1,204	0.1
DELAWARE	1,251,000	949,000	3,202	0.3
FLORIDA	34,558,000	23,480,000	890,407	3.8
GEORGIA	37,068,000	31,081,000	619,271	2.0
HAWAII	4,111,000	1,986,000	167,164	8.4
IDAHO	52,961,000	16,119,000	32,710	0.2
ILLINOIS	35,580,000	30,581,000	151,090	0.5
INDIANA	22,957,000	19,842,000	54,405	0.3
IOWA	35,760,000	33,138,000	32,139	0.1
KANSAS	52,367,000	49,148,000	60,368	0.1
KENTUCKY	25,429,000	22,336,000	82,787	0.4
LOUISIANA	27,882,000	23,596,000	341,663	1.4
MAINE	19,753,000	17,603,000	3,141,223	17.8
MARYLAND	6,256,000	4,179,000	47,788	1.1
MASSACHUSETTS	5,016,000	2,576,000	2,593	0.1
MICHIGAN	36,358,000	24,382,000	315,482	1.3
MINNESOTA	50,954,000	33,935,000	252,538	0.7
MISSISSIPPI	30,025,000	25,875,000	186,752	0.7
MISSOURI	44,095,000	38,512,000	63,695	0.2
MONTANA	93,156,000	55,648,000	499,371	0.9
NEBRASKA	49,202,000	45,591,000	14,837	NEG
NEVADA	70,275,000	9,276,000	505,143	5.4
NEW HAMPSHIRE	5,740,000	4,238,000	15,293	0.4
NEW JERSEY	4,748,000	1,989,000	13,588	0.7
NEW MEXICO	77,673,000	33,402,000	821,374	2.5
NEW YORK	30,223,000	22,554,000	260,643	1.2
NORTH CAROLINA	31,180,000	25,144,000	235,333	0.9
NORTH DAKOTA	44,156,000	39,056,000	14,925	NEG
OHIO	26,209,000	21,640,000	216,658	1.0
OKLAHOMA	43,954,000	38,052,000	58,051	0.2
OREGON	61,441,000	25,481,000	242,959	1.0
PENNSYLVANIA	28,685,000	21,053,000	160,532	0.8
RHODE ISLAND	669,000	341,000	15	NEG
SOUTH CAROLINA	19,271,000	15,600,000	144,676	0.9
SOUTH DAKOTA	48,573,000	38,365,000	41,636	0.1
TENNESSEE	26,380,000	21,675,000	83,326	0.4
TEXAS	167,625,000	152,035,000	1,476,456	1.0
UTAH	52,588,000	11,390,000	79,275	0.7
VERMONT	5,920,000	5,014,000	85,268	1.7
VIRGINIA	25,343,000	20,447,000	124,630	0.6
WASHINGTON	42,612,000	22,167,000	222,866	1.0
WEST VIRGINIA	15,415,000	13,392,000	99,872	0.7
WISCONSIN	34,761,000	25,693,000	61,597	0.2
WYOMING	62,147,000	24,960,000	266,644	1.1
PUERTO RICO	NA	NA	760	NEG
TOTAL	2,263,215,000	1,238,892,000	14,883,101	1.2


1/ APPROXIMATE LAND AREA AS ESTABLISHED BY THE BUREAU OF THE CENSUS IN CONJUNCTION WITH THE 1990 CENSUS OF POPULATION (U.S. DEPARTMENT OF COMMERCE).

2/ PRELIMINARY ESTIMATE BASED ON UNPUBLISHED DATA, M. VESTERBY, U.S. DEPT. AGR., ECON. RES. SERV., 1997.

3/ TOTAL LAND AREA MINUS FEDERAL, STATE, COUNTY AND MUNICIPAL; INDIAN TRUST; RURAL TRANSPORTATION; AND URBAN LANDS. INCLUDES FOREST LAND, PASTURE LAND, CROPLAND, RANGE, AND MISCELLANEOUS.


NA = NOT AVAILABLE

NEG = NEGLIGIBLE



**Report 2**

**U.S. Agricultural Landholdings (Acres)  
By Country of Foreign Owner**



REPORT 2

U.S. AGRICULTURAL LANDHOLDINGS (ACRES)  
 BY COUNTRY OF FOREIGN OWNER  
 BY STATE AND COUNTY AS OF FEBRUARY 28, 2003

STATE NAME	COUNTY NAME	CANADA	FRANCE	GERMANY	SWITZERLAND	UNITED KINGDOM	ALL OTHERS
ALABAMA	AUTAUGA	361	0	0	0	0	41
	BALDWIN	0	0	0	0	0	28,090
	BARBOUR	0	730	0	0	0	0
	BIBB	5,326	0	0	0	0	3,426
	BULLOCK	0	0	21	0	0	370
	BUTLER	5,925	0	0	0	0	13,219
	CALHOUN	729	0	0	0	0	6,186
	CHAMBERS	0	0	135	0	0	0
	CHILTON	0	0	0	0	0	9,318
	CHOCTAW	5,179	0	0	0	3,000	0
	CLARKE	11,830	0	0	0	0	0
	CLAY	344	0	0	0	0	33,424
	CLEBURNE	1,010	0	0	0	0	13,497
	COLBERT	0	0	0	0	16	0
	CONECUH	1,523	0	0	0	40	45,992
	COOSA	106	2,000	0	0	0	46,593
	COVINGTON	0	0	0	0	0	33,374
	CRENSHAW	3,846	0	0	0	0	30,076
	DALE	0	230	0	0	0	0
	DALLAS	14,651	0	0	0	0	0
	DEKALB	0	0	0	0	0	323
	ELMORE	0	0	0	0	0	1,858
	ESCAMBIA	18	0	0	0	0	0
	ETOWAH	0	0	0	0	0	401
	GREENE	2,772	0	0	0	0	0
	HALE	5,047	0	0	530	0	0
	HENRY	0	0	3,099	0	0	0
	JACKSON	0	0	1,986	0	0	0
	LIMESTONE	0	0	0	0	916	0
	LOWNDES	1,456	0	0	0	1,100	50,333
	MACON	0	159	70	0	45	202
	MADISON	0	4,514	0	13	0	310
	MARENGO	25,990	0	0	0	0	0
	MARION	0	948	0	0	0	0
	MARSHALL	0	0	0	0	0	485
	MOBILE	775	0	0	0	95	510
MONROE	43,713	0	0	0	0	185	
MORGAN	340	0	0	0	110	0	
PERRY	14,080	0	0	0	1,045	0	
PIKE	212	0	0	0	0	1,350	
RANDOLPH	90	0	0	0	0	10,192	
RUSSELL	7	0	753	0	0	21,282	
ST. CLAIR	263	0	3,342	0	0	0	
SHELBY	1,899	0	0	0	0	6,894	
SUMTER	4,080	0	0	0	0	17,032	
TALLADEGA	2,580	0	2,918	0	0	0	
TALLAPOOSA	0	0	0	0	2,618	25,377	
WASHINGTON	80	0	0	0	0	13,959	
WILCOX	34,072	0	0	0	16,000	0	

U.S. AGRICULTURAL LANDHOLDINGS (ACRES)  
BY COUNTRY OF FOREIGN OWNER  
BY STATE AND COUNTY AS OF FEBRUARY 28, 2003

STATE NAME	COUNTY NAME	CANADA	FRANCE	GERMANY	SWITZERLAND	UNITED KINGDOM	ALL OTHERS
ALABAMA		188,314	20,679	756	13	24,985	442,978

REPORT 2

U.S. AGRICULTURAL LANDHOLDINGS (ACRES)  
BY COUNTRY OF FOREIGN OWNER  
BY STATE AND COUNTY AS OF FEBRUARY 28, 2003

STATE NAME	COUNTY NAME	CANADA	FRANCE	GERMANY	SWITZERLAND	UNITED KINGDOM	ALL OTHERS
ALASKA	PALMER	0	75	0	0	120	0

U.S. AGRICULTURAL LANDHOLDINGS (ACRES)  
 BY COUNTRY OF FOREIGN OWNER  
 BY STATE AND COUNTY AS OF FEBRUARY 28, 2003

STATE NAME	COUNTY NAME	CANADA	FRANCE	GERMANY	SWITZERLAND	UNITED KINGDOM	ALL OTHERS
ARIZONA	COCHISE	5,612	0	1,970	0	0	1,711
	COCONINO	320	0	0	0	0	45,807
	GILA	5,928	0	0	0	0	400
	GRAHAM	87	0	0	0	0	1,299
	MARICOPA	5,603	587	1,030	68,427	382	32,467
	NAVAJO	640	0	0	0	0	0
	PIMA	300	0	0	0	0	30,246
	PINAL	3,364	0	881	0	0	66,965
	SANTA CRUZ	560	0	1,345	0	0	3,797
	YAVAPAI	113	0	0	19,899	0	1,107
	YUMA	165	0	0	240	0	890
ARIZONA		22,692	587	5,226	88,566	382	184,689



U.S. AGRICULTURAL LANDHOLDINGS (ACRES)  
 BY COUNTRY OF FOREIGN OWNER  
 BY STATE AND COUNTY AS OF FEBRUARY 28, 2003

STATE NAME	COUNTY NAME	CANADA	FRANCE	GERMANY	SWITZERLAND	UNITED KINGDOM	ALL OTHERS
ARKANSAS	ARKANSAS	0	0	0	0	0	0
	ASHLEY	0	0	0	0	626	7
	BAXTER	0	0	0	0	0	108
	BOONE	56	0	1,138	0	0	0
	BRADLEY	10	0	43	0	0	60
	CHICOT	2,069	871	8,978	402	0	8,138
	CLAY	0	0	0	0	0	1,460
	CONWAY	0	0	0	0	0	1,338
	CRAIGHEAD	0	188	0	320	0	1,215
	CRITTENDEN	0	0	0	0	476	328
	CROSS	0	0	4,707	0	0	2,127
	DESHA	0	1,052	2,429	0	0	0
	DREW	0	0	1,164	0	0	0
	FRANKLIN	0	0	0	0	0	5,740
	INDEPENDENCE	0	0	0	0	0	336
	IZARD	0	0	0	0	0	40
	JACKSON	0	1,320	0	0	34	1,075
	JEFFERSON	0	0	4,630	1,805	0	622
	JOHNSON	58	0	40	0	0	5,524
	LAFAYETTE	0	0	421	405	0	2,175
	LEE	0	0	8,432	3,935	0	0
	LINCOLN	0	0	0	159	0	0
	LITTLE RIVER	687	0	3,120	640	0	3,274
	LOGAN	0	0	100	80	0	114
	LONOKE	0	0	1,063	320	0	2,450
	MADISON	0	0	230	0	0	0
	MILLER	0	902	440	0	0	30,559
	MISSISSIPPI	0	0	0	0	0	15
	MONROE	0	0	2,750	1,610	0	1,308
	NEVADA	0	0	0	0	1,704	0
	PHILLIPS	0	0	0	0	0	34
	POINSETT	0	0	653	420	0	2,039
	POLK	0	0	300	0	150	250
	POPE	0	116	0	0	0	0
PRAIRIE	0	0	813	0	0	464	
PULASKI	0	0	0	0	0	2,381	
SAINT FRANCIS	0	0	9,821	1,765	0	1,214	
SEARCY	0	0	1,011	0	0	3,831	
SEVIER	0	0	0	233	0	29	
UNION	0	0	763	0	0	0	
WASHINGTON	91	0	0	0	0	31	
WHITE	0	0	0	0	0	2,794	
WOODRUFF	0	0	2,867	0	0	3,284	
-----		2,971	4,449	55,913	12,094	2,990	84,364
ARKANSAS							

U.S. AGRICULTURAL LANDHOLDINGS (ACRES)  
 BY COUNTRY OF FOREIGN OWNER  
 BY STATE AND COUNTY AS OF FEBRUARY 28, 2003

STATE NAME	COUNTY NAME	CANADA	FRANCE	GERMANY	SWITZERLAND	UNITED KINGDOM	ALL OTHERS
CALIFORNIA	ALAMEDA	691	0	708	0	184	2,420
	BUTTE	357	609	0	400	97,718	3,114
	CALAVERAS	0	0	0	0	47	0
	COLUSA	0	0	165	0	368	3,929
	CONTRA COSTA	0	859	410	0	2,333	9,144
	EL DORADO	0	0	0	0	0	426
	FRESNO	783	4,774	6,813	3,507	9,588	24,393
	GLENN	0	0	1,216	0	356	7,277
	IMPERIAL	500	37,723	1	0	0	120
	KERN	1,876	1,277	14,041	2,050	19,255	68,794
	KINGS	0	0	1,444	160	0	2,245
	LAKE	0	0	13	0	0	512
	LOS ANGELES	71	0	42	900	318	3,140
	MADERA	864	801	188	4,221	755	13,667
	MARIN	0	0	0	0	0	190
	MENDOCINO	1,662	955	2,190	0	160	39,081
	MERCED	121	0	273	2,277	320	6,419
	MODOC	0	0	0	0	0	540
	MONO	11	820	0	0	0	30
	MONTEREY	1,408	0	1,452	631	1,632	3,780
	NAPA	1,570	3,422	850	2,222	1,720	17,591
	ORANGE	4,548	0	18	0	0	1,443
	PLACER	0	19	160	0	0	6,619
	PLUMAS	3,674	0	0	0	0	0
	RIVERSIDE	2,640	153	478	1,033	352	8,242
	SACRAMENTO	51	0	2,417	624	1,011	7,855
	SAN BENITO	0	29	70	0	12,817	10,599
	SAN BERNARDINO	2,815	13	415	10	962	2,314
	SAN DIEGO	559	0	0	542	25	48,243
	SAN JOAQUIN	0	960	2,197	417	1,007	17,463
	SAN LUIS OBISPO	47	125	25,600	1,750	1,033	15,230
	SAN MATEO	0	0	0	0	0	862
	SANTA BARBARA	286	0	12	0	32,005	16,613
	SANTA CLARA	620	0	30	0	8,636	8,844
	SANTA CRUZ	0	0	0	0	0	200
	SHASTA	0	0	0	0	12,309	7,152
	SIERRA	0	0	0	0	0	7,840
	SISKIYOU	715	0	0	0	0	1,585
	SOLANO	257	141	300	1,268	15,353	5,087
	SONOMA	764	1,812	2,169	1,410	287	2,135
	STANISLAUS	65	0	348	0	4,954	4,674
	SUTTER	895	0	383	10,396	267	3,390
	TEHAMA	59	0	1,654	2,423	81	3,390
	TRINITY	0	0	0	0	109,593	11,479
	TULARE	4,153	2,947	3,516	409	160	80
TUOLUMNE	2,752	0	0	0	439	6,999	
VENTURA	125	0	0	0	0	0	
YOLO	1,466	606	1,069	523	8,756	2,906	
YUBA	214	0	0	809	2,492	16,892	
						6,930	

REPORT 2

U.S. AGRICULTURAL LANDHOLDINGS (ACRES)  
BY COUNTRY OF FOREIGN OWNER  
BY STATE AND COUNTY AS OF FEBRUARY 28, 2003

STATE NAME	COUNTY NAME	CANADA	FRANCE	GERMANY	SWITZERLAND	UNITED KINGDOM	ALL OTHERS
CALIFORNIA		36,619	58,045	70,642	37,982	357,649	428,488

U.S. AGRICULTURAL LANDHOLDINGS (ACRES)  
 BY COUNTRY OF FOREIGN OWNER  
 BY STATE AND COUNTY AS OF FEBRUARY 28, 2003

STATE NAME	COUNTY NAME	CANADA	FRANCE	GERMANY	SWITZERLAND	UNITED KINGDOM	ALL OTHERS
COLORADO	ADAMS	10,176	1,846	0	0	1,275	116
	ALAMOSA	0	400	0	0	0	24,982
	ARAPAHOE	8,315	0	21,252	0	0	154
	BOULDER	0	0	0	0	644	637
	CHEYENNE	21,053	0	24,301	0	0	1,916
	CONEJOS	54	0	0	0	1,760	0
	COSTILLA	0	0	12,400	0	0	17,162
	CROWLEY	4,211	0	0	22	0	243
	CUSTER	0	0	0	200	963	40
	DELTA	0	0	4,590	0	0	0
	DOLORES	0	0	0	0	0	928
	DOUGLAS	4,480	750	3,478	0	3,749	5,814
	EAGLE	40	0	0	0	0	32,648
	ELBERT	0	0	8,066	0	0	18,161
	EL PASO	520	0	0	0	605	1,108
	FREMONT	48	0	60	22	0	0
	FREMONT	10,353	200	0	0	200	31,611
	GARFIELD	0	0	0	0	390	0
	GUNNISON	440	0	0	2,411	0	0
	HUERFANO	0	0	0	0	0	3,741
	JACKSON	233	0	0	580	0	0
	JEFFERSON	346	0	0	0	648	244
	KIDWA	13,789	0	625	0	0	1,329
	KIT CARSON	5,649	0	19,449	0	0	2,128
	LA PLATA	40	0	0	0	0	50
	LARIMER	583	203	83	5,337	2,304	433
	LAS ANIMAS	0	23,845	682	0	1,053	2,440
	LINCOLN	37,368	0	0	0	3,507	8,680
	LOGAN	3,570	0	0	0	0	15,632
	MESA	0	0	0	0	0	0
	MOFFAT	478	0	22,432	0	64,915	0
	MONTEZUMA	0	0	0	0	50	0
	MONTROSE	0	0	0	3,964	0	1,160
	MORGAN	155	0	160	0	0	0
OTERO	5,965	0	480	0	0	2,585	
OURAY	0	0	0	1,920	0	0	
PARK	0	0	0	0	0	0	
PHILLIPS	0	0	0	0	0	883	
PITKIN	0	0	0	0	0	814	
PROWERS	640	0	0	0	0	230	
PUEBLO	0	0	0	0	0	3,179	
RIO BLANCO	0	0	0	0	0	24,965	
RIO GRANDE	160	0	0	0	6,685	0	
ROUITT	35	0	0	2,896	510	0	
SAGUACHE	11,482	0	0	35,422	11	6,273	
SAN JUAN	0	0	0	0	1,240	997	
SAN MIGUEL	0	0	0	0	0	1,075	
SAN MIGUEL	769	0	0	0	0	1,322	
SUMMIT	0	0	0	0	0	0	
WASHINGTON	6,587	0	0	960	0	0	

REPORT 2

U.S. AGRICULTURAL LANDHOLDINGS (ACRES)  
 BY COUNTRY OF FOREIGN OWNER  
 BY STATE AND COUNTY AS OF FEBRUARY 28, 2003

STATE NAME	COUNTY NAME	CANADA	FRANCE	GERMANY	SWITZERLAND	UNITED KINGDOM	ALL OTHERS
COLORADO	WELD	4,560	1,184	0	0	724	1,931
	YUMA	0	0	1,112	0	0	2,399
		-----	-----	-----	-----	-----	-----
COLORADO		152,099	28,428	155,552	17,352	91,233	218,010



REPORT 2

U.S. AGRICULTURAL LANDHOLDINGS (ACRES)  
 BY COUNTRY OF FOREIGN OWNER  
 BY STATE AND COUNTY AS OF FEBRUARY 28, 2003

STATE NAME	COUNTY NAME	CANADA	FRANCE	GERMANY	SWITZERLAND	UNITED KINGDOM	ALL OTHERS
DELAWARE	KENT	128	0	239	0	0	162
DELAWARE	NEW CASTLE	316	0	571	0	26	3,797
DELAWARE		444	0	810	0	26	3,959





REPORT 2

U.S. AGRICULTURAL LANDHOLDINGS (ACRES)  
 BY COUNTRY OF FOREIGN OWNER  
 BY STATE AND COUNTY AS OF FEBRUARY 28, 2003

STATE NAME	COUNTY NAME	CANADA	FRANCE	GERMANY	SWITZERLAND	UNITED KINGDOM	ALL OTHERS
FLORIDA	ST LUCIE	201	3,014	179	0	0	4,392
	SANTA ROSA	0	0	0	837	0	426
	SARASOTA	0	0	0	0	0	748
	SEMINOLE	1,000	0	20	0	143	939
	SUMTER	15	0	150	0	0	3,639
	SUWANNEE	489	0	3,768	0	1,190	102
	TAYLOR	20	0	0	0	0	0
	VOLUSIA	2,995	0	0	0	0	5,168
	WAKULLA	0	0	61	0	0	0
	WALTON	0	0	0	270	0	760
		72,966	43,573	93,760	14,632	44,737	669,895
FLORIDA							

U.S. AGRICULTURAL LANDHOLDINGS (ACRES)  
BY COUNTRY OF FOREIGN OWNER  
BY STATE AND COUNTY AS OF FEBRUARY 28, 2003

STATE NAME	COUNTY NAME	CANADA	FRANCE	GERMANY	SWITZERLAND	UNITED KINGDOM	ALL OTHERS
GEORGIA	BAKER	1,337	0	0	0	410	1,268
	BALDWIN	0	0	1,479	0	0	0
	BANKS	0	0	172	0	0	793
	BARROW	0	0	96	1,655	0	584
	BARTOW	0	0	1,290	0	275	342
	BERRIEN	0	0	0	0	164	0
	BIBB	0	786	0	0	0	0
	BLECKLEY	0	0	262	0	0	0
	BROOKS	0	0	1,705	435	0	183
	BRYAN	0	0	510	0	0	0
	BULLOCH	0	0	780	0	0	0
	BURKE	0	0	533	0	0	1,560
	BUTTS	2,307	1,258	228	0	309	2,259
	CALHOUN	0	0	1,156	508	0	77
	CAMDEN	0	0	0	0	0	70
	CANDLER	0	0	2,361	0	0	13
	CARROLL	0	0	130	0	0	152
	CHARLTON	15,342	0	2,630	0	0	0
	CHATHAM	0	0	40	0	0	322
	CHEROKEE	0	0	0	0	0	2,137
	CLAYTON	0	0	79	0	458	1,817
	CLINCH	0	0	4,783	0	0	82
	COBB	0	0	363	0	0	100,557
	COFFEE	0	0	1,924	0	0	0
	COLQUITT	0	0	427	0	1,837	0
	COLUMBIA	0	0	0	0	0	1,578
	COOK	48	0	0	0	0	228
	COWETA	0	0	370	0	0	1,197
	CRISP	0	0	57	1,280	0	327
	DAWSON	0	0	0	0	0	0
	DECATUR	0	0	3,711	0	82	0
	DEKALB	0	0	217	0	92	521
	DODGE	0	0	928	0	23	0
	DOOLY	0	0	5,441	0	0	0
	DOUGHERTY	0	0	817	317	0	850
	DOUGLAS	0	0	323	186	0	0
	EARLY	0	0	260	0	0	436
EFFINGHAM	3,029	0	1,634	0	0	0	
ELBERT	368	0	0	0	841	340	
EMANUEL	883	0	3,765	75	0	112	
EVANS	0	0	0	0	0	316	
FANNIN	0	0	0	0	0	139	
FLOYD	0	0	0	0	0	214	
FORSYTH	0	0	0	0	170	654	
FRANKLIN	0	0	0	0	0	52	
FULTON	748	0	3,431	0	115	263	
GILMER	0	0	222	0	880	1,029	
GLASCOCK	3,005	444	472	0	0	2,646	
GRADY	0	0	1,526	0	0	0	

U.S. AGRICULTURAL LANDHOLDINGS (ACRES)  
 BY COUNTRY OF FOREIGN OWNER  
 BY STATE AND COUNTY AS OF FEBRUARY 28, 2003

STATE NAME	COUNTY NAME	CANADA	FRANCE	GERMANY	SWITZERLAND	UNITED KINGDOM	ALL OTHERS
GEORGIA	GREENE	5,432	0	553	0	0	2,610
	GWINNETT	0	0	563	151	0	1,821
	HALL	0	0	687	0	0	7,989
	HANCOCK	10,502	0	874	0	0	0
	HARALSON	0	0	1,111	0	0	0
	HARRIS	0	0	0	0	0	120
	HART	0	249	0	181	679	31
	HEARD	0	0	2,533	0	0	0
	HENRY	0	0	1,414	0	0	1,601
	HOUSTON	0	148	3,481	1,179	1,961	7,847
	IRWIN	0	0	0	0	457	0
	JACKSON	0	0	250	0	229	259
	JASPER	0	0	1,658	0	0	6,084
	JEFF DAVIS	0	0	6,771	0	38	0
	JEFFERSON	40	3,879	1,693	0	1,103	5,379
	JENKINS	0	0	1,022	0	0	2,811
	JOHNSON	0	0	8,682	475	0	4,556
	JONES	0	0	0	0	0	282
	LAMAR	0	0	770	0	372	0
	LAURENS	0	0	438	745	0	1,650
	LEE	0	0	0	1,144	0	3,063
	LINCOLN	16	0	0	0	0	0
	LOWNDES	0	0	0	0	0	1,442
	MCDUFFIE	0	139	334	914	0	0
	MCINTOSH	0	0	1,394	375	0	0
	MACON	0	2,329	198	98	380	0
	MADISON	0	0	34	0	0	441
	MARION	0	0	101	1,485	277	1,954
	MERIWETHER	0	0	0	0	0	405
	MILLER	0	0	1,129	0	0	7,093
	MITCHELL	0	0	7,641	0	0	2,647
	MONROE	0	0	0	0	1,883	646
	MONTGOMERY	0	0	1,611	0	133	0
	MORGAN	0	0	3,976	0	792	124
MURRAY	0	0	0	0	0	288	
NEWTON	319	0	0	297	0	770	
OCONEE	0	0	4,673	0	0	1,894	
OGLETHORPE	0	0	357	121	0	631	
PAULDING	0	0	1,183	0	0	11,190	
PEACH	0	749	254	0	0	0	
PICKENS	0	0	0	0	0	181	
PIERCE	0	0	0	0	4,333	0	
PIKE	0	0	0	0	0	334	
POLK	0	0	605	0	0	418	
PULASKI	0	59	149	0	0	852	
PUTNAM	0	0	4,378	111	0	0	
RANDOLPH	0	0	348	0	0	23,939	
RICHMOND	0	0	0	0	0	199	
ROCKDALE	0	0	1,381	0	35	1,469	
			0	0	0	23	

U.S. AGRICULTURAL LANDHOLDINGS (ACRES)  
 BY COUNTRY OF FOREIGN OWNER  
 BY STATE AND COUNTY AS OF FEBRUARY 28, 2003

STATE NAME	COUNTY NAME	CANADA	FRANCE	GERMANY	SWITZERLAND	UNITED KINGDOM	ALL OTHERS	
GEORGIA	SCHLEY	0	0	946	0	0	0	
	SCREVEN	5,872	0	1,694	0	1,052	9,591	
	SEMINOLE	0	2,606	5,525	0	0	4,422	
	SUMTER	190	4,714	1,156	0	1,410	1,208	
	TALBOT	0	0	436	5,848	0	6,751	
	TALIAFERRO	8,606	0	0	0	0	0	
	TATTNALL	0	0	0	0	0	0	
	TAYLOR	0	0	0	0	0	426	
	TELFAIR	0	0	0	0	164	0	
	TERRELL	0	0	0	3,045	323	32,804	
	THOMAS	0	2,305	209	0	0	0	
	TIFT	0	0	1,002	0	102	1,432	
	TROUP	0	0	50	0	0	0	
	TURNER	0	0	726	0	0	0	
	TWIGGS	0	0	8,701	0	0	1,049	
	UPSON	0	10,523	0	0	0	0	
	WALKER	0	0	0	579	0	0	
	WALTON	0	0	764	0	0	51	
	WARE	0	93	838	0	0	360	
	WARREN	0	0	7,014	0	0	120	
	WASHINGTON	4,611	476	1,734	0	0	23,090	
	WAYNE	1,936	12,304	0	0	0	0	
	WEBSTER	0	0	0	0	0	1,315	
	WHEELER	0	0	0	0	0	225	
	WHITFIELD	0	0	1,093	0	0	202	
	WILCOX	0	0	0	413	0	0	
	WILKES	0	0	2,803	0	0	100	
	WILKINSON	0	0	0	0	0	1,014	
	WORTH	0	13,363	426	66	0	1,151	
			0	0	26,203	0	0	0
			64,591	56,424	171,456	18,790	21,379	305,622

REPORT 2

U.S. AGRICULTURAL LANDHOLDINGS (ACRES)  
 BY COUNTRY OF FOREIGN OWNER  
 BY STATE AND COUNTY AS OF FEBRUARY 28, 2003

STATE NAME	COUNTY NAME	CANADA	FRANCE	GERMANY	SWITZERLAND	UNITED KINGDOM	ALL OTHERS
HAWAII	HAWAII	66	0	23	0	3,128	102,104
	HONOLULU	0	0	0	0	0	5,304
	KAUAI	0	0	384	216	0	7,273
	MAUI	0	0	0	0	0	53,646
HAWAII	66	0	407	216	3,128	168,327	

U. S. AGRICULTURAL LANDHOLDINGS (ACRES)  
 BY COUNTRY OF FOREIGN OWNER  
 BY STATE AND COUNTY AS OF FEBRUARY 28, 2003

STATE NAME	COUNTY NAME	CANADA	FRANCE	GERMANY	SWITZERLAND	UNITED KINGDOM	ALL OTHERS
IDAHO	ADA	23	0	202	0	0	0
	ADAMS	0	0	0	0	0	1,802
	BEAR LAKE	0	0	0	0	0	0
	BONNER	470	0	0	0	3,667	0
	BOUNDARY	15	0	0	0	0	0
	CAMAS	0	0	0	0	0	0
	CANYON	0	0	56	379	2,450	0
	CARIBOU	4,541	0	0	0	1,450	446
	CLEARWATER	0	0	210	0	0	0
	ELMORE	0	0	0	0	0	0
	FRANKLIN	0	0	0	0	910	160
	FREMONT	0	0	0	0	0	0
	GEM	94	0	0	0	0	143
	JEROME	60	0	0	0	0	76
	KOOTENAI	126	0	0	0	0	0
	LEMHI	80	0	15	0	0	514
	OWYHEE	0	0	0	0	0	593
	POWER	15	0	0	0	0	346
	SHOSHONE	0	0	0	0	0	0
	TETON	0	0	0	0	0	1,111
	TWIN FALLS	0	0	0	0	0	3,276
	WASHINGTON	0	0	323	183	0	320
			5,424	0	806	562	11,215
IDAHO						19,692	8,787

REPORT 2

U.S. AGRICULTURAL LANDHOLDINGS (ACRES)  
 BY COUNTRY OF FOREIGN OWNER  
 BY STATE AND COUNTY AS OF FEBRUARY 28, 2003

STATE NAME	COUNTY NAME	CANADA	FRANCE	GERMANY	SWITZERLAND	UNITED KINGDOM	ALL OTHERS
ILLINOIS	ADAMS	0	0	0	274	0	0
	ALEXANDER	0	0	202	0	0	2,061
	BOONE	0	0	0	0	127	824
	BROWN	0	0	0	0	1,461	0
	BUREAU	0	0	0	0	0	10
	CARROLL	0	0	74	0	0	0
	CASS	0	0	267	0	0	0
	CHAMPAIGN	40	0	1,693	234	521	4,326
	CHRISTIAN	0	0	0	0	0	187
	CLARK	0	0	297	0	0	0
	CLINTON	0	0	0	160	0	0
	COLES	0	0	516	0	0	0
	COOK	0	18	0	0	0	0
	CRAWFORD	0	0	0	0	0	129
	CUMBERLAND	0	0	0	0	0	60
	DEKALB	0	0	596	4	0	17
	DEWITT	0	0	652	494	0	5,625
	DOUGLAS	154	0	0	23	190	1,395
	DUPAGE	0	96	0	0	0	3,212
	EDGAR	83	0	7	0	0	52
	EDWARDS	0	0	0	0	0	0
	EFFINGHAM	0	0	0	0	0	30
	FAYETTE	60	0	0	0	0	2,143
	FORD	160	0	0	0	0	10
	FRANKLIN	0	0	0	0	0	613
	FULTON	0	0	240	0	20	5,770
	GREENE	123	0	0	0	0	1,783
	GRUNDY	518	0	4,416	0	0	320
	HAMILTON	0	0	5,465	0	205	320
	HANCOCK	0	2,194	81	0	0	80
	HARDIN	0	650	0	0	0	0
	HENDERSON	0	0	240	0	0	0
	HENRY	0	0	187	0	0	0
	IROQUOIS	43	0	0	0	0	1,982
	JACKSON	0	0	0	0	0	1,189
	JEFFERSON	0	0	11,508	0	47	0
	JERSEY	0	0	2,075	0	14	0
	JODAVIESS	0	0	0	0	0	1,078
	JOHNSON	0	0	0	0	487	0
	KANE	0	0	240	0	0	40
	KANKAKEE	0	0	65	674	0	182
	KENDALL	0	0	130	0	0	74
	KNOX	0	0	0	0	1,856	568
	LAKE	259	0	0	0	0	850
	LA SALLE	142	0	0	0	0	201
	LAWRENCE	160	0	963	435	312	1,713
	LEE	0	13	0	0	0	0
	LIVINGSTON	0	0	2,294	0	0	1,498
	LOGAN	199	0	0	0	0	143
		74	0	648	0	0	661

U.S. AGRICULTURAL LANDHOLDINGS (ACRES)  
 BY COUNTRY OF FOREIGN OWNER  
 BY STATE AND COUNTY AS OF FEBRUARY 28, 2003

STATE NAME	COUNTY NAME	CANADA	FRANCE	GERMANY	SWITZERLAND	UNITED KINGDOM	ALL OTHERS
ILLINOIS	MCDONOUGH	40	0	103	60	687	0
	MCCHENRY	0	0	3,220	0	0	310
	MCCLEAN	160	0	1,890	81	319	400
	MACON	0	15	747	397	320	1,083
	MACOUPIN	0	0	638	0	51	150
	MADISON	0	0	0	0	0	711
	MARION	0	0	0	0	0	0
	MARSHALL	0	0	0	0	204	0
	MASSAC	0	2,126	0	0	0	374
	MONTGOMERY	0	0	2,345	0	0	0
	MORGAN	0	0	6	151	0	0
	MOULTRIE	80	0	575	0	266	479
	OGLE	469	0	688	170	537	26
	PEORIA	0	0	0	0	0	1,447
	PERRY	0	0	0	0	0	5,560
	PIATT	254	0	23,581	0	0	120
	POPE	0	0	0	480	0	793
	PULASKI	0	0	976	0	0	5,708
	PUTNAM	0	495	1,779	0	0	0
	RANDOLPH	0	0	78	0	0	0
	RICHLAND	0	0	3,259	0	0	0
	ST CLAIR	0	0	0	0	0	1,433
	SALINE	0	0	0	0	120	39
	SANGAMON	0	0	0	0	0	82
	SCHUYLER	615	94	3,284	0	488	0
	SCOTT	0	0	432	0	99	486
	SHELBY	0	0	0	0	0	0
	STEPHENSON	0	0	0	0	0	458
	TAZEWELL	0	0	0	0	10	553
	UNION	0	205	0	0	0	642
	VERMILLION	656	500	0	0	0	0
	WABASH	0	0	181	0	0	630
	WARREN	33	0	439	0	0	1,324
WAYNE	40	160	644	0	0	0	
WHITESIDE	16	4,674	0	980	0	216	
WILL	0	0	0	0	0	3,915	
WILLIAMSON	0	20	0	0	0	0	
WINNEBAGO	0	0	2,315	0	814	164	
WOODFORD	0	0	0	0	440	1,283	
		0	0	0	299	767	
		4,378	11,100	80,196	4,916	9,595	68,299

ILLINOIS





U.S. AGRICULTURAL LANDHOLDINGS (ACRES)  
 BY COUNTRY OF FOREIGN OWNER  
 BY STATE AND COUNTY AS OF FEBRUARY 28, 2003

STATE NAME	COUNTY NAME	CANADA	FRANCE	GERMANY	SWITZERLAND	UNITED KINGDOM	ALL OTHERS
INDIANA	VERMILLION	0	0	19	0	0	0
	VIGO	237	0	0	0	6,907	0
	WARREN	0	160	630	0	0	0
	WARRICK	0	0	196	0	0	671
	WASHINGTON	0	0	0	0	138	0
INDIANA	WHITE	0	0	0	1,690	20	1,933
		1,089	2,025	12,899	3,899	22,791	31,027

U.S. AGRICULTURAL LANDHOLDINGS (ACRES)  
 BY COUNTRY OF FOREIGN OWNER  
 BY STATE AND COUNTY AS OF FEBRUARY 28, 2003

STATE NAME	COUNTY NAME	CANADA	FRANCE	GERMANY	SWITZERLAND	UNITED KINGDOM	ALL OTHERS
IOWA	BENTON	0	0	379	0	0	269
	BLACK HAWK	0	0	160	0	0	54
	BOONE	50	0	0	0	21	496
	BUENA VISTA	0	0	1,013	0	0	0
	BUTLER	76	0	271	0	0	15
	CASS	0	0	80	0	0	0
	CEDAR	0	0	936	0	0	0
	CERRO GORDO	503	0	3,689	0	0	0
	CHICKASAW	11	0	0	0	0	0
	CLARKE	0	0	0	0	0	241
	CLAY	0	0	6	0	0	242
	CLAYTON	20	0	0	0	0	0
	GLINTON	87	0	0	0	381	0
	DALLAS	0	0	142	0	0	0
	DECATUR	0	0	0	0	0	85
	DELAWARE	16	0	0	0	0	668
	DES MOINES	0	0	19	0	0	0
	DICKINSON	0	0	0	0	0	0
	EMMET	0	0	707	0	0	230
	FAYETTE	200	0	0	0	0	0
	FLOYD	0	0	0	0	4	2,085
	FRANKLIN	0	0	237	0	0	316
	HANCOCK	0	0	309	0	0	0
	HOWARD	0	0	314	0	0	0
	HOWARD	0	0	80	0	0	0
	JASPER	40	0	0	0	0	0
	JOHNSON	0	0	0	0	0	0
	JONES	0	0	531	0	0	0
	KOSSUTH	0	0	0	0	0	55
	LEE	15	0	2,130	0	0	0
	LINN	0	377	80	0	0	0
	LYON	290	0	1,157	0	0	550
	MAHASKA	80	0	0	0	0	0
	MARION	160	0	301	0	0	0
	MARSHALL	0	0	0	0	0	255
	MILLS	0	0	37	0	0	0
	MITCHELL	0	0	1,542	0	0	347
	MONROE	0	0	0	0	0	0
	MONTGOMERY	0	0	0	0	0	257
	MUSCATINE	1,905	0	0	0	230	0
O BRIEN	0	0	0	0	0	0	
PAGE	0	0	0	0	0	20	
PALO ALTO	0	0	0	0	0	77	
POCAHONTAS	15	0	80	0	0	0	
POLK	0	0	696	0	0	0	
E POTTAWATTAMIE	0	0	0	0	0	159	
POWESHIEK	0	0	0	0	33	500	
RINGGOLD	0	0	159	0	58	0	
SAC	0	0	640	0	0	748	
SCOTT	170	253	465	0	0	0	



U.S. AGRICULTURAL LANDHOLDINGS (ACRES)  
 BY COUNTRY OF FOREIGN OWNER  
 BY STATE AND COUNTY AS OF FEBRUARY 28, 2003

STATE NAME	COUNTY NAME	CANADA	FRANCE	GERMANY	SWITZERLAND	UNITED KINGDOM	ALL OTHERS
KANSAS	ALLEN	0	0	0	0	0	51
	BARBER	0	0	0	0	80	0
	BOURBON	120	0	0	0	0	40
	BUTLER	0	0	0	0	0	8,315
	CHAUTAUQUA	0	0	0	0	0	5,007
	CHEYENNE	0	0	320	0	0	1,600
	CLAY	63	0	0	0	0	0
	COMANCHE	0	0	0	0	0	4,339
	COWLEY	31	0	0	0	0	0
	DECATUR	320	0	0	0	0	0
	DONIPHAN	0	640	0	0	0	0
	EDWARDS	0	0	0	305	0	60
	GEARY	6,671	0	0	0	0	525
	GRANT	0	0	0	0	25	160
	GREELEY	0	0	1,172	1,000	160	960
	GREENWOOD	0	0	0	0	0	616
	HARVEY	0	0	0	179	0	450
	HASKELL	157	0	0	0	0	0
	HODGEMAN	0	0	0	0	0	0
	JACKSON	0	0	0	0	0	160
	JEWELL	0	0	0	0	23	0
	JOHNSON	0	0	0	0	1,114	0
	KEARNY	160	0	0	0	0	0
	KIOWA	0	0	0	0	160	731
	LABETTE	348	0	0	0	0	3,858
	LINGOLN	0	0	0	0	0	3,550
	MCPHERSON	0	0	0	0	0	0
	MARION	0	0	40	0	0	496
	MONTGOMERY	0	0	80	0	0	196
	MORTON	0	0	0	0	0	221
	NEMAHA	0	0	0	0	0	1,334
	NORTON	320	0	0	0	0	40
	OSAGE	0	0	158	0	0	640
	OTTAWA	506	0	100	0	0	0
	PHILLIPS	0	0	0	0	0	0
	RENO	589	0	0	1,197	0	0
	RICE	0	0	0	0	80	0
	ROOKS	0	0	0	0	0	80
	RUSSELL	0	0	0	839	0	0
	SCOTT	53	0	0	0	0	300
	SEDGWICK	0	0	0	0	0	0
	SEWARD	0	0	0	0	100	160
	SHERMAN	322	0	0	0	0	472
	SMITH	321	0	2,231	320	0	0
	STANTON	0	0	0	0	0	0
	STEVENS	0	0	0	0	0	0
	TREGO	318	0	0	0	0	0
	WALLACE	0	0	0	0	0	2,549
	WASHINGTON	160	0	2,680	0	0	0

U.S. AGRICULTURAL LANDHOLDINGS (ACRES)  
 BY COUNTRY OF FOREIGN OWNER  
 BY STATE AND COUNTY AS OF FEBRUARY 28, 2003

STATE NAME	COUNTY NAME	CANADA	FRANCE	GERMANY	SWITZERLAND	UNITED KINGDOM	ALL OTHERS
KANSAS	WICHITA	0	0	2,543	0	0	0
	WILSON	0	290	0	0	0	0
	WYANDOTTE	0	0	0	0	0	176
-----		10,459	930	9,324	3,840	1,742	37,086
KANSAS							

U. S. AGRICULTURAL LANDHOLDINGS (ACRES)  
 BY COUNTRY OF FOREIGN OWNER  
 BY STATE AND COUNTY AS OF FEBRUARY 28, 2003

STATE NAME	COUNTY NAME	CANADA	FRANCE	GERMANY	SWITZERLAND	UNITED KINGDOM	ALL OTHERS
KENTUCKY	ALLEN	113	0	512	0	1,629	97
	ANDERSON	0	0	0	0	0	310
	BALLARD	0	0	1,161	0	0	0
	BARREN	63	0	625	0	0	0
	BOONE	26	0	0	0	0	0
	BOURBON	0	186	0	1,577	730	2,073
	BOYLE	239	0	0	0	0	0
	BRACKEN	0	0	125	0	0	0
	BREATHITT	0	0	1,666	0	0	0
	BRECKINRIDGE	0	0	550	0	0	0
	BUTLER	0	0	99	0	0	73
	CALDWELL	0	0	0	0	18	230
	CALLOWAY	0	17	0	0	0	78
	CARLISLE	0	245	0	0	0	0
	CARROLL	323	0	0	0	0	0
	CASEY	0	0	0	60	302	1,070
	CHRISTIAN	0	0	139	0	0	0
	CLARK	0	54	0	0	0	0
	CRITTENDEN	0	0	1,624	0	350	618
	EDMONSON	0	0	0	0	0	249
	ELLIOTT	0	0	461	0	0	73
	FAYETTE	863	0	0	0	591	0
	FLOYD	42	0	764	0	0	9,693
	GALLATIN	0	0	0	0	0	0
	GARRARD	0	0	0	0	102	257
	GRAVES	0	1,757	195	0	0	0
	GREEN	0	0	0	0	0	218
	HANCOCK	0	0	0	0	0	40
	HENDERSON	2,762	0	94	0	0	0
	HENRY	470	0	0	0	0	0
	HOPKINS	445	0	0	6,408	0	460
	JEFFERSON	0	0	0	0	0	2,192
	JESSAMINE	229	0	80	0	91	241
	JOHNSON	0	0	4	0	0	12
	KNOTT	0	0	9,932	0	0	0
KNOX	0	0	77	0	0	0	
LARUE	90	0	0	0	0	0	
LETCHER	0	0	6,882	0	0	0	
LEWIS	0	0	0	0	0	0	
LINCOLN	0	0	0	0	0	0	
LIVINGSTON	1,169	0	0	0	1,570	684	
LOGAN	0	0	219	0	0	0	
MADISON	0	0	0	0	0	0	
MAGOFFIN	0	0	134	0	0	12	
MARION	0	0	156	0	0	0	
MARSHALL	0	0	112	0	0	0	
MEADE	0	0	254	0	0	0	
MERCER	0	394	0	0	0	617	
METCALFE	0	0	0	982	0	181	

U.S. AGRICULTURAL LANDHOLDINGS (ACRES)  
 BY COUNTRY OF FOREIGN OWNER  
 BY STATE AND COUNTY AS OF FEBRUARY 28, 2003

STATE NAME	COUNTY NAME	CANADA	FRANCE	GERMANY	SWITZERLAND	UNITED KINGDOM	ALL OTHERS
KENTUCKY	MONTGOMERY	0	0	0	0	0	157
	MORGAN	0	0	3	0	0	0
	NELSON	0	0	0	0	0	271
	NICHOLAS	0	0	0	0	377	47
	OHIO	0	0	0	0	0	276
	OLDHAM	0	0	0	0	0	1,412
	PIKE	0	0	1,065	0	0	0
	POWELL	0	0	0	0	0	223
	PULASKI	0	0	860	0	0	0
	ROCKCASTLE	0	0	0	0	187	0
	ROWAN	0	0	12	0	0	0
	RUSSELL	0	0	0	289	0	0
	SCOTT	0	0	0	3,130	300	1,432
	SHELBY	0	0	28	0	0	0
	SIMPSON	0	0	40	0	263	0
	TODD	0	0	0	0	0	14
	UNION	0	0	2,471	0	0	0
	WARREN	33	0	75	0	0	0
	WASHINGTON	0	0	0	15	0	0
	WHITLEY	0	0	0	0	0	0
	WOLFE	0	0	0	0	116	55
WOODFORD	1,456	0	194	0	481	0	
		8,323	2,653	37,081	6,607	7,107	7,201
							30,646
KENTUCKY							



U.S. AGRICULTURAL LANDHOLDINGS (ACRES)  
 BY COUNTRY OF FOREIGN OWNER  
 BY STATE AND COUNTY AS OF FEBRUARY 28, 2003

STATE NAME	COUNTY NAME	CANADA	FRANCE	GERMANY	SWITZERLAND	UNITED KINGDOM	ALL OTHERS
LOUISIANA	ACADIA	0	0	0	0	318	0
	ALLEN	193	0	0	0	0	0
	ASCENSION	140	0	0	0	0	0
	ASSUMPTION	540	0	1,486	0	0	5,195
	AVOUELLES	2,323	0	0	0	0	0
	BEAUREGARD	0	0	0	0	0	0
	BIENVILLE	0	0	0	0	28,500	0
	BOSSIER	0	0	0	0	160	60
	CADDO	0	0	0	0	0	147
	CALCASIEU	0	0	4,129	653	0	1,435
	CALDWELL	0	0	0	0	1,296	544
	CAMERON	0	0	0	0	146	88,391
	CATAHOULA	0	0	0	0	994	0
	CONCORDIA	0	0	0	0	0	4,588
	DE SOTO	0	0	0	0	11	7,437
	EAST CARROLL	0	860	0	0	0	414
	EAST FELICIANA	0	0	0	673	0	555
	FRANKLIN	0	0	1,654	0	0	570
	GRANT	0	0	0	0	1,448	0
	IBERVILLE	0	0	0	0	36	0
	JACKSON	0	0	0	0	0	415
	JEFFERSON	0	0	0	0	305	0
	JEFFERSON DAVIS	0	0	0	0	0	4,565
	LAFAYETTE	0	0	0	0	227	10
	LIVINGSTON	0	0	0	0	0	6
	MADISON	0	0	0	0	2	79
	MOREHOUSE	0	0	0	2,968	0	0
	NATCHITOCHE	588	0	0	1,989	0	24,279
	PLAQUEMINES	0	0	0	0	720	545
	RAPIDES	0	0	0	0	1,727	44,765
	RICHLAND	0	0	0	0	0	3,881
	ST CHARLES	0	0	564	0	0	7,228
	ST HELENA	0	0	0	0	4	52
	ST JAMES	0	0	0	0	50	0
	ST JOHN BAPTIST	0	0	0	0	0	4,879
	ST LANDRY	12	0	0	0	0	2,212
	ST MARTIN	0	0	0	0	0	0
	ST TAMMANY	0	0	0	0	207	0
	TANGIPAHOA	0	0	0	0	0	0
	UNION	0	0	0	0	0	3
	VERMILLION	0	0	0	0	7,839	172
	VERNON	298	47	0	0	1,080	0
	WASHINGTON	0	0	0	0	16,847	0
	WEBSTER	0	0	0	0	0	0
	W BATON ROUGE	0	0	0	0	42	385
	WEST CARROLL	0	401	0	0	0	234
	WEST FELICIANA	0	1,250	0	743	0	638
	WINN	0	0	0	4,592	0	0
						82,899	0

U.S. AGRICULTURAL LANDHOLDINGS (ACRES)  
BY COUNTRY OF FOREIGN OWNER  
BY STATE AND COUNTY AS OF FEBRUARY 28, 2003

STATE NAME	COUNTY NAME	CANADA	FRANCE	GERMANY	SWITZERLAND	UNITED KINGDOM	ALL OTHERS
LOUISIANA		4,094	2,558	7,833	11,618	144,858	203,684

U.S. AGRICULTURAL LANDHOLDINGS (ACRES)  
 BY COUNTRY OF FOREIGN OWNER  
 BY STATE AND COUNTY AS OF FEBRUARY 28, 2003

STATE NAME	COUNTY NAME	CANADA	FRANCE	GERMANY	SWITZERLAND	UNITED KINGDOM	ALL OTHERS	
MAINE	ANDROSCOGGIN	0	0	63	0	0	0	
	AROSTOOK	2,430,670	0	285	0	0	0	
	CUMBERLAND	293	0	0	0	0	851	
	FRANKLIN	21,440	0	0	0	690	4	
	HANCOCK	1,055	0	0	151	0	6,690	
	LINCOLN	46	0	0	0	666	0	
	OXFORD	2,576	0	0	0	0	0	
	PENBSCOT	246,920	1,191	0	0	0	12	
	PISCATAQUIS	234,513	1,010	0	461	0	763	
	SOMERSET	53,732	0	0	0	0	62,591	
	WALDO	0	0	0	428	51	46	
	WASHINGTON	40,560	820	0	33,982	0	1,396	
	YORK	2,576	0	0	0	0	217	
			3,034,381	3,021	348	35,022	1,407	72,570
	MAINE							

U.S. AGRICULTURAL LANDHOLDINGS (ACRES)  
 BY STATE AND COUNTRY AS OF FEBRUARY 28, 2003

STATE NAME	COUNTY NAME	CANADA	FRANCE	GERMANY	SWITZERLAND	UNITED KINGDOM	ALL OTHERS
MARYLAND	ALLEGANY	0	0	120	0	0	0
	ANNE ARUNDEL	0	0	0	0	44	0
	BALTIMORE	110	864	0	0	0	0
	CALVERT	0	0	209	0	0	159
	CAROLINE	0	0	275	0	0	535
	CARROLL	0	1,365	1,840	0	0	50
	CECIL	2,777	0	1,641	0	0	1,102
	CHARLES	0	269	584	418	0	354
	FREDERICK	0	2,994	142	0	0	3,733
	HARFORD	0	0	0	0	0	1,620
	HOWARD	1,336	0	0	0	0	0
	KENT	192	0	4,187	0	0	5,138
	MONTGOMERY	0	0	0	0	0	1,697
	PRINCE GEORGES	0	0	0	0	0	104
	QUEEN ANNES	686	526	4,234	85	0	2,806
	SOMERSET	0	0	554	0	0	0
	TALBOT	0	86	1,482	60	0	801
	WASHINGTON	0	0	4,652	0	0	248
	WICOMICO	0	0	230	0	37	23
	-----		5,101	6,104	20,150	563	81
-----							
MARYLAND							

REPORT 2

U.S. AGRICULTURAL LANDHOLDINGS (ACRES)  
 BY COUNTRY OF FOREIGN OWNER  
 BY STATE AND COUNTY AS OF FEBRUARY 28, 2003

STATE NAME	COUNTY NAME	CANADA	FRANCE	GERMANY	SWITZERLAND	UNITED KINGDOM	ALL OTHERS
MASSACHUSETTS	BERKSHIRE	0	0	0	0	227	0
	FRANKLIN	0	0	231	0	41	0
	HAMPDEN	0	0	0	0	0	247
	HAMPSHIRE	0	0	0	0	614	0
	WORCHESTER	109	0	0	0	0	1,145
-----		109	0	231	0	882	1,392
MASSACHUSETTS							



U.S. AGRICULTURAL LANDHOLDINGS (ACRES)  
 BY COUNTRY OF FOREIGN OWNER  
 BY STATE AND COUNTY AS OF FEBRUARY 28, 2003

STATE NAME	COUNTY NAME	CANADA	FRANCE	GERMANY	SWITZERLAND	UNITED KINGDOM	ALL OTHERS
MICHIGAN	TUSCOLA	0	0	0	0	0	40
	VAN BUREN	0	0	0	0	38	0
	WASHTENAW	36	0	0	0	0	393
	WAYNE	0	0	41	0	0	0
	WEXFORD	684	0	0	0	0	0
		2,513	129	422	1,985	1,030	312,464
MICHIGAN							

U.S. AGRICULTURAL LANDHOLDINGS (ACRES)  
 BY COUNTRY OF FOREIGN OWNER  
 BY STATE AND COUNTY AS OF FEBRUARY 28, 2003

STATE NAME	COUNTY NAME	CANADA	FRANCE	GERMANY	SWITZERLAND	UNITED KINGDOM	ALL OTHERS
MINNESOTA	AITKIN	0	0	0	0	0	5,103
	BECKER	0	0	0	0	1,014	0
	BELTRAMI	0	0	0	0	0	560
	BLUE EARTH	0	0	0	2	25	0
	BROWN	0	0	0	0	80	0
	CARLTON	0	0	0	0	0	700
	CARVER	0	0	0	0	0	97
	CASS	0	0	0	0	0	80
	CLAY	0	0	85	400	3,411	0
	CLEARWATER	0	0	0	75	0	0
	CROW WING	140	0	0	0	0	158
	DAKOTA	52	0	0	0	0	120
	FARIBAUT	151	0	0	0	118	0
	FREEBORN	10	0	0	0	0	0
	GOODHUE	0	0	79	836	0	0
	HENNEPIN	0	0	0	0	0	0
	HUBBARD	140	0	0	0	0	199
	ITASCA	121	0	0	0	27	0
	KANDIYOHI	0	0	580	0	0	155,238
	KOOCHICHING	0	0	0	0	0	0
	LAC QUI PARLE	0	0	0	0	0	8,961
	LAKE	423	0	0	0	0	10
	LE SUEUR	0	0	0	0	0	16,246
	LYON	0	0	0	0	454	1,693
	MCLEOD	0	18	449	0	0	105
	MAHONOMEN	0	0	20	0	0	0
	MARSHALL	440	0	0	0	0	0
	MEEKER	0	0	713	0	0	0
	MOWER	40	0	0	0	725	0
	NICOLLET	20	0	0	0	0	0
	NORMAN	160	0	0	0	0	0
	OLMSTED	0	0	169	0	0	0
	EAST OTTER TAIL	0	0	0	0	0	0
	PENNINGTON	80	0	0	0	120	475
	EAST POLK	400	0	1,283	0	58	0
	RED LAKE	0	0	0	0	0	0
	REDWOOD	0	0	0	0	0	1,407
RENVILLE	15	0	669	0	0	81	
ROCK	0	0	0	0	0	0	
ROSEAU	1,210	0	0	0	0	80	
NORTH ST LOUIS	9,543	0	0	0	0	200	
SCOTT	15	0	57	0	0	38,248	
SHERBURNE	0	0	0	0	130	0	
SWIFT	34	0	0	0	0	0	
TODD	80	0	0	0	0	0	
WABASHA	0	0	0	0	0	0	
WADENA	0	0	1,743	0	0	0	
WASHINGTON	0	0	320	0	0	0	
WILKIN	0	0	0	0	356	0	
					87	0	



REPORT 2

U.S. AGRICULTURAL LANDHOLDINGS (ACRES)  
 BY COUNTRY OF FOREIGN OWNER  
 BY STATE AND COUNTY AS OF FEBRUARY 28, 2003

STATE NAME	COUNTY NAME	CANADA	FRANCE	GERMANY	SWITZERLAND	UNITED KINGDOM	ALL OTHERS
MINNESOTA	YELLOW MEDICINE	0	0	0	0	0	158
MINNESOTA		13,074	18	6,167	1,313	6,605	229,919

REPORT 2

U.S. AGRICULTURAL LANDHOLDINGS (ACRES)  
BY COUNTRY OF FOREIGN OWNER  
BY STATE AND COUNTY AS OF FEBRUARY 28, 2003

STATE NAME	COUNTY NAME	CANADA	FRANCE	GERMANY	SWITZERLAND	UNITED KINGDOM	ALL OTHERS
MISSISSIPPI	BENTON	0	0	147	0	0	0
	BOLIVAR	0	0	4,028	2,928	0	2,068
	CALHOUN	0	0	0	3,441	0	0
	CARROLL	0	0	483	0	11	0
	CHICKASAW	0	0	0	34	0	0
	CLAIBORNE	0	0	0	0	0	7
	CLARKE	228	0	0	0	0	0
	CLAY	0	0	251	2,741	0	2,945
	COAHOMA	0	0	0	146	0	656
	DE SOTO	0	0	5,176	1,725	0	1,150
	FORREST	0	0	0	0	79	80
	GREENE	0	0	70	0	0	0
	GRENADA	0	0	0	2,357	0	0
	HANCOCK	0	0	628	40,000	0	0
	HINDS	0	0	425	0	0	4,870
	HOLMES	0	0	1,661	1,805	0	1,585
	HUMPHREYS	1,261	0	0	878	0	582
	ISSAQUENA	0	0	8,323	0	0	0
	KEMPER	240	0	0	0	0	0
	LAMAR	0	0	0	0	166	200
	LAUDERDALE	533	0	0	0	0	0
	LAWRENCE	0	0	0	0	6	0
	LEAKE	0	0	20	0	0	0
	LEE	0	0	0	982	0	493
	LEFLORE	0	0	4,262	5,671	0	7,721
	LOWNDES	0	0	0	0	0	88
	MADISON	200	0	0	0	0	0
	MARSHALL	0	0	0	120	0	0
	MONROE	0	0	1,318	6	0	2,409
	OKTIBBEHA	0	0	975	0	0	0
	PANOLA	0	0	0	0	341	330
	PEARL RIVER	0	0	0	0	55	3,056
	PERRY	0	0	0	0	75	1,872
	PIKE	0	0	0	0	0	12
	PONTOTOG	0	0	0	0	0	1,559
	PRENTISS	0	0	1,089	0	0	245
	QUITMAN	0	67	0	0	0	619
	SHARKEY	0	0	1,731	0	0	0
	SIMPSON	0	0	0	0	0	151
	SMITH	0	0	0	0	80	0
	SUNFLOWER	0	0	4,914	6,606	0	8,144
	TALLAHATCHIE	0	0	2,316	11,253	11	1,224
	TATE	0	0	0	0	0	140
	TIPPDAH	0	0	0	0	0	67
	TUNICA	0	0	4,257	645	0	0
	WALTHALL	0	0	0	0	0	20
	WARREN	0	0	0	0	0	1,303
WASHINGTON	0	109	3,711	14,179	226	2,309	
YAZOO	0	0	0	0	0	800	

REPORT 2

U.S. AGRICULTURAL LANDHOLDINGS (ACRES)  
BY COUNTRY OF FOREIGN OWNER  
BY STATE AND COUNTY AS OF FEBRUARY 28, 2003

STATE NAME	COUNTY NAME	CANADA	FRANCE	GERMANY	SWITZERLAND	UNITED KINGDOM	ALL OTHERS
MISSISSIPPI		2,462	1,614	45,785	95,517	1,050	46,705

REPORT 2

U.S. AGRICULTURAL LANDHOLDINGS (ACRES)  
 BY COUNTRY OF FOREIGN OWNER  
 BY STATE AND COUNTY AS OF FEBRUARY 28, 2003

STATE NAME	COUNTY NAME	CANADA	FRANCE	GERMANY	SWITZERLAND	UNITED KINGDOM	ALL OTHERS
MISSOURI	ADAIR	0	0	0	0	0	1,160
	ANDREW	140	0	0	0	0	0
	ATCHISON	0	0	0	0	0	400
	AUDRAIN	0	0	604	0	0	183
	BATES	0	0	0	1,779	0	0
	BENTON	357	0	270	0	0	2,200
	BOLLINGER	0	50	0	0	0	0
	BOONE	0	0	0	0	0	0
	BUCHANAN	0	0	0	0	0	288
	CAPE GIRARDEAU	0	0	0	0	0	697
	CARROLL	0	116	723	0	0	127
	CARTER	0	0	0	0	0	0
	CLAY	390	0	0	0	0	198
	CLINTON	373	0	0	3,138	0	639
	COOPER	0	0	0	0	0	0
	CRAWFORD	0	0	0	0	2,494	1,280
	DALLAS	0	0	0	0	30	0
	DAVISS	0	0	0	0	1,542	100
	DENT	0	0	0	77	0	0
	DOUGLAS	0	0	0	0	213	135
	FRANKLIN	0	0	0	0	0	1,188
	GASCONADE	0	0	0	0	0	21
	GENTRY	0	0	0	292	0	0
	GREENE	0	0	0	0	0	1,396
	GRUNDY	1,552	0	0	0	0	120
	HARRISON	0	0	0	1,524	0	1,520
	HOLT	0	0	0	0	160	0
	HOWARD	0	0	0	987	1,580	365
	HOWELL	0	0	0	0	0	0
	JACKSON	0	0	898	0	0	1,090
	JASPER	0	0	0	0	0	670
	JEFFERSON	0	0	0	0	0	155
	LACLEDE	0	0	0	0	0	473
	LAFAYETTE	0	0	0	800	152	0
	LAWRENCE	79	0	0	0	0	0
	MCDONALD	0	0	0	3,039	0	0
	MACON	0	0	0	0	2,200	1,558
MERCER	1,007	0	0	0	0	0	
MISSISSIPPI	0	0	0	275	0	0	
MONTGOMERY	0	0	0	160	0	280	
MORGAN	0	0	0	0	0	0	
NEW MADRID	0	0	0	726	0	110	
NEWTON	66	0	0	0	0	452	
NODAWAY	0	0	0	0	44	185	
OSAGE	0	0	0	0	0	115	
PIKE	0	0	0	200	0	0	
PLATTE	0	0	0	0	0	0	
PULASKI	0	0	0	3,606	0	280	
PUTNAM	880	0	0	141	400	30	

U.S. AGRICULTURAL LANDHOLDINGS (ACRES)  
 BY COUNTRY OF FOREIGN OWNER  
 BY STATE AND COUNTY AS OF FEBRUARY 28, 2003

STATE NAME	COUNTY NAME	CANADA	FRANCE	GERMANY	SWITZERLAND	UNITED KINGDOM	ALL OTHERS
MISSOURI	RALLS	0	0	0	0	0	607
	RAY	0	0	385	0	0	0
	ST CHARLES	0	0	0	235	0	195
	ST LOUIS	0	0	0	0	42	635
	SALINE	0	0	0	0	195	0
	SCHUYLER	0	0	30	0	0	0
	SCOTT	0	0	0	0	0	0
	STODDARD	0	0	1,391	0	0	1,061
	SULLIVAN	0	0	4,311	0	0	1,165
	TANEY	0	0	0	2,140	0	1,950
	VERNON	0	0	0	0	0	0
	WARREN	0	0	63	0	0	196
	WEBSTER	0	0	0	0	0	0
	WRIGHT	0	0	0	0	88	130
MISSOURI		4,844	1,064	19,020	14,148	5,787	22,873

U.S. AGRICULTURAL LANDHOLDINGS (ACRES)  
BY COUNTRY OF FOREIGN OWNER  
BY STATE AND COUNTY AS OF FEBRUARY 28, 2003

STATE NAME	COUNTY NAME	CANADA	FRANCE	GERMANY	SWITZERLAND	UNITED KINGDOM	ALL OTHERS
MONTANA	BEAVERHEAD	0	0	0	0	0	28,312
	BIG HORN	0	0	44,605	0	0	10,720
	BLAINE	2,246	0	0	0	3,002	160
	BROADWATER	400	0	0	0	0	0
	CARBON	0	0	0	0	0	320
	CARTER	5,996	0	0	0	0	0
	CASCADE	5,843	0	0	0	0	3,162
	CHOUTEAU	481	0	1,160	0	0	480
	CUSTER	40	0	0	0	0	14,480
	DAWSON	4,332	0	0	0	3,200	958
	DEER LODGE	0	0	0	0	0	580
	FALLON	0	0	0	0	200	25
	FERGUS	2,381	0	0	0	0	0
	FLATHEAD	8,023	0	0	1,787	4,505	0
	GALLATIN	0	0	0	0	0	417
	GARFIELD	0	0	0	0	0	0
	GLACIER	67,127	0	0	0	1,386	11,022
	GRANITE	0	0	0	0	0	320
	HILL	0	0	0	0	0	0
	JEFFERSON	6,854	0	0	0	8,790	1,186
	JUDITH BASIN	320	0	0	0	0	961
	LAKE	12	0	0	1,530	0	0
	LEWIS AND CLARK	5,639	0	0	40	0	0
	LINCOLN	1,491	0	0	0	0	3,976
	MCCONE	320	0	0	0	0	0
	MADISON	0	0	0	0	0	800
	MUSSELSHELL	0	0	0	160	0	28
	PARK	244	0	0	1,570	1,500	0
	PHILLIPS	7,885	0	0	0	2,479	6,337
	PONDERA	1,121	0	0	0	0	309
	POWDER RIVER	0	0	0	3,087	0	0
	POWELL	20	0	0	0	0	0
	RAVALLI	60	0	0	0	0	3,185
ROOSEVELT	1,420	0	0	0	160	0	
ROSEBUD	320	0	14,440	0	0	0	
SHERIDAN	400	0	0	15,007	640	114,059	
SILVER BOW	657	0	0	0	0	320	
STILLWATER	180	0	0	0	0	0	
SWEET GRASS	0	0	900	0	0	6,770	
TETON	195	0	0	0	433	0	
TOOLE	11,611	0	0	0	0	0	
VALLEY	4,740	0	0	0	0	987	
WHEATLAND	26,000	0	0	0	0	0	
YELLOWSTONE	4,032	0	0	0	0	155	
		170,390	15,340	68,946	21,707	13,203	9,540
							219,152

MONTANA

REPORT 2

U.S. AGRICULTURAL LANDHOLDINGS (ACRES)  
BY COUNTRY OF FOREIGN OWNER  
BY STATE AND COUNTY AS OF FEBRUARY 28, 2003

STATE NAME	COUNTY NAME	CANADA	FRANCE	GERMANY	SWITZERLAND	UNITED KINGDOM	ALL OTHERS
NEBRASKA	ANTELOPE	0	0	277	0	0	0
	BUFFALO	0	0	0	0	0	626
	BURT	0	0	0	0	0	177
	BUTLER	160	0	0	0	0	0
	CHEERY	0	0	0	0	0	439
	CHEYENNE	0	0	0	0	0	1,265
	CUSTER	800	0	0	0	0	0
	DAWES	0	0	0	560	0	0
	DOUGLAS	0	20	0	800	0	42
	DUNDY	0	0	0	0	0	0
	FILLMORE	0	0	0	0	0	38
	FRANKLIN	0	0	0	0	0	72
	FRONTIER	313	0	0	0	0	0
	FURNAS	0	0	0	0	0	440
	GAGE	0	0	0	0	0	160
	HALL	20	0	0	0	160	0
	HAMILTON	0	0	0	38	0	0
	KEARNEY	0	0	0	0	0	240
	KEITH	320	0	0	0	0	0
	LANCASTER	160	0	0	0	0	460
LINCOLN	0	0	0	926	0	3,680	
NEMAHA	0	0	0	0	0	70	
RICHARDSON	0	0	0	0	0	10	
SCOTTS BLUFF	0	0	0	1,020	0	735	
SEWARD	0	0	0	0	0	73	
SIoux	0	0	0	160	0	0	
WASHINGTON	25	0	0	0	0	0	
YORK	0	0	0	0	0	1,144	
		1,798	20	277	3,504	160	9,722
NEBRASKA							

U.S. AGRICULTURAL LANDHOLDINGS (ACRES)  
 BY COUNTRY OF FOREIGN OWNER  
 BY STATE AND COUNTY AS OF FEBRUARY 28, 2003

STATE NAME	COUNTY NAME	CANADA	FRANCE	GERMANY	SWITZERLAND	UNITED KINGDOM	ALL OTHERS
NEVADA	CHURCHILL	53	0	0	0	0	25
	CLARK	40	0	0	0	0	377
	DOUGLAS	0	0	0	0	0	1,018
	ELKO	73,041	0	0	0	640	188,279
	EUREKA	95,852	0	41,423	1,280	0	480
	HUMBOLDT	43,800	0	0	0	17	6,997
	LANDER	6,262	0	0	0	0	43,421
	LYON	0	0	0	0	0	0
	PERSHING	1,900	0	0	200	0	0
	WHITE PINE	280	0	0	0	0	0
NEVADA		221,228	0	41,423	1,480	657	240,597



REPORT 2

U.S. AGRICULTURAL LANDHOLDINGS (ACRES)  
 BY STATE AND COUNTY AS OF FEBRUARY 28, 2003

STATE NAME	COUNTY NAME	CANADA	FRANCE	GERMANY	SWITZERLAND	UNITED KINGDOM	ALL OTHERS
NEW HAMPSHIRE	BELKNAP	63	0	0	0	152	0
	CARROLL	6	0	0	0	0	62
	CHESHIRE	0	0	17	0	0	0
	COOS	30	0	10	628	4,101	0
	GRAFTON	882	946	0	0	654	375
	HILLSBORO	0	0	0	0	0	3,522
	MERRIMACK	371	0	0	0	0	703
	ROCKINGHAM	51	0	0	0	0	175
	STRAFFORD	5	0	0	0	0	0
	SULLIVAN	0	0	0	320	560	1,730
		1,408	946	27	948	5,467	6,567
NEW HAMPSHIRE							

U.S. AGRICULTURAL LANDHOLDINGS (ACRES)  
 BY COUNTRY OF FOREIGN OWNER  
 BY STATE AND COUNTY AS OF FEBRUARY 28, 2003

STATE NAME	COUNTY NAME	CANADA	FRANCE	GERMANY	SWITZERLAND	UNITED KINGDOM	ALL OTHERS	
NEW JERSEY	BURLINGTON	5,400	123	0	310	0	253	
	CUMBERLAND	0	0	3	0	20	92	
	GLOUCESTER	0	812	2,431	0	15	1,337	
	HUNTERDON	0	0	0	0	0	908	
	MERCER	0	0	118	105	0	281	
	MIDDLESEX	18	0	188	0	0	294	
	MONMOUTH	0	100	0	0	70	652	
	MORRIS	0	0	194	0	0	0	
	OCEAN	0	0	0	0	0	0	
	SALEM	0	0	0	0	0	91	
	SOMERSET	0	0	0	0	0	183	
	SUSSEX	2,115	0	0	63	0	2,034	
	WARREN	614	0	643	0	412	134	
			8,147	1,035	3,577	478	517	6,715
	NEW JERSEY							

REPORT 2

U.S. AGRICULTURAL LANDHOLDINGS (ACRES)  
 BY COUNTRY OF FOREIGN OWNER  
 BY STATE AND COUNTY AS OF FEBRUARY 28, 2003

STATE NAME	COUNTY NAME	CANADA	FRANCE	GERMANY	SWITZERLAND	UNITED KINGDOM	ALL OTHERS
NEW MEXICO	CATRON	0	0	0	0	0	29,868
	CHAVES	0	0	35,691	0	61,417	58,867
	COLFAX	0	0	0	0	0	17,000
	CURRY	0	0	0	0	0	786
	DEBACA	0	0	0	0	0	6,642
	DONA ANA	0	0	20	0	0	2,701
	EDDY	0	0	0	0	0	682
	GRANT	0	1,579	10,864	0	380	91,473
	GUADALUPE	0	0	0	210	0	48,491
	LEA	0	0	0	0	309	2,676
	LINCOLN	0	0	0	0	7,066	68,670
	LUNA	0	1,279	0	7,262	97,078	21,507
	MCKINLEY	0	0	0	0	81	0
	OTERO	0	0	0	0	7,991	0
	QUAY	0	0	0	0	25,653	73
	SAN JUAN	0	0	0	170	0	1,440
	SAN MIGUEL	48	0	2	0	0	0
	SANTA FE	0	0	134,626	58	0	14,428
	SIERRA	57	0	0	0	0	14
	SOCORRO	0	856	0	0	0	620
TADS	0	0	0	0	0	50,000	
VALENCIA	0	0	9,665	0	148	6,097	
		105	3,714	190,868	7,700	200,123	429,035

NEW MEXICO

U.S. AGRICULTURAL LANDHOLDINGS (ACRES)  
 BY COUNTRY OF FOREIGN OWNER  
 BY STATE AND COUNTY AS OF FEBRUARY 28, 2003

STATE NAME	COUNTY NAME	CANADA	FRANCE	GERMANY	SWITZERLAND	UNITED KINGDOM	ALL OTHERS
NEW YORK	ALBANY	0	0	0	0	49	0
	ALLEGANY	266	300	0	0	0	391
	CATTARAUGUS	26	0	0	0	94	0
	CAYUGA	0	0	240	0	240	660
	CHAUTAUQUA	110	0	24	0	0	693
	CHEMUNG	0	0	0	0	293	252
	CHENANGO	0	0	0	0	32	255
	CLINTON	51,938	1,718	5,092	0	435	1,883
	COLUMBIA	311	0	113	374	0	3,400
	CORTLAND	0	0	200	0	70	0
	DELAWARE	0	0	79	0	0	79
	DUTCHESS	0	0	923	1,632	0	3,103
	ERIE	222	0	0	0	0	0
	ESSEX	1,508	0	0	0	0	0
	FRANKLIN	79,527	321	483	213	0	1,280
	FULTON	0	0	0	770	27,326	28,305
	GENESEE	1,179	23	0	482	0	0
	GREENE	0	0	0	0	192	0
	HAMILTON	921	0	0	314	0	0
	HERKIMER	160	0	0	0	4,518	0
	JEFFERSON	0	0	732	237	4,138	761
	LEWIS	339	0	5,838	0	190	1,067
	LIVINGSTON	0	0	862	2,013	0	0
	MADISON	512	100	0	0	235	0
	MONROE	0	0	0	0	0	0
	MONTGOMERY	0	330	116	0	106	0
	NIAGARA	160	313	0	286	350	0
	ONEIDA	0	0	675	0	0	0
	ONONDAGA	0	0	75	75	960	881
	ONTARIO	20	0	0	70	272	0
	ORANGE	0	0	0	0	114	0
	ORLEANS	135	0	64	0	74	475
	OSWEGO	0	0	0	0	0	0
OTSEGO	356	0	0	739	344	0	
PUTNAM	0	0	837	0	0	357	
RENSSELAER	7	0	58	0	0	0	
ST LAWRENCE	1,527	0	0	0	0	2,426	
SENECA	357	3,100	0	250	1,795	0	
STEUBEN	2,912	0	162	4,774	11,807	1,236	
SUFFOLK	140	0	0	0	0	180	
TIOGA	60	0	47	0	92	0	
TOMPKINS	52	0	0	0	0	325	
ULSTER	0	291	0	0	0	100	
WASHINGTON	0	0	0	0	0	202	
WAYNE	0	0	0	0	89	2,192	
WYOMING	0	0	0	0	141	0	
YATES	522	0	0	0	0	29	
NEW YORK		149,267	6,496	16,859	11,915	53,956	50,532

REPORT 2

U.S. AGRICULTURAL LANDHOLDINGS (ACRES)  
BY COUNTRY OF FOREIGN OWNER  
BY STATE AND COUNTY AS OF FEBRUARY 28, 2003

STATE NAME	COUNTY NAME	CANADA	FRANCE	GERMANY	SWITZERLAND	UNITED KINGDOM	ALL OTHERS
NORTH CAROLINA	ALAMANCE	0	0	0	0	0	82
	ANSON	1,860	0	309	0	0	0
	AVERY	0	0	0	0	0	2,931
	BEAUFORT	36,892	5,142	0	0	0	0
	BUNCOMBE	0	0	0	0	0	33
	BURKE	0	0	0	0	0	40
	CABARRUS	0	0	0	0	0	543
	CARTERET	0	0	0	0	0	88,372
	CASWELL	275	0	0	0	0	0
	CATAMBA	0	0	0	0	0	117
	CHATHAM	20	0	0	0	0	692
	CHEROKEE	26	0	0	0	0	617
	CHOWAN	0	0	0	0	0	443
	CLEVELAND	0	0	26	0	22	0
	COLUMBUS	0	0	0	0	0	1,872
	CUMBERLAND	0	0	0	0	1,049	0
	DARE	5,059	0	0	0	0	0
	DURHAM	0	0	0	0	0	94
	EDGECOMBE	0	0	0	1,480	1,079	30
	FORSYTH	106	0	0	9	335	0
	FRANKLIN	0	0	500	0	0	984
	GRANVILLE	1,242	0	0	0	0	0
	HARNETT	0	0	0	0	100	0
	HAYWOOD	83	0	0	0	0	0
	HENDERSON	0	0	0	0	4,979	0
	HOKE	104	0	0	0	0	128
	HYDE	0	0	0	0	0	0
	JACKSON	25	0	611	0	0	0
	JOHNSTON	38	0	0	0	0	17,913
	LEE	0	0	0	0	165	137
	LINCOLN	0	0	0	0	66	0
	MCDOWELL	23	0	0	23	0	160
	MADISON	0	0	0	0	0	0
MARTIN	0	0	0	0	64	555	
MECKLENBURG	21	0	0	0	0	50	
MITCHELL	0	0	25	0	119	108	
NASH	62	0	168	375	0	0	
NEW HANOVER	0	0	504	0	461	539	
ONSLOW	0	0	0	0	0	36	
ORANGE	0	0	0	987	0	732	
PAMLICO	0	0	0	201	0	0	
PENDER	4,655	12,502	0	0	184	237	
PERQUIMANS	0	0	0	0	0	0	
PITT	0	0	556	0	0	663	
POLK	0	0	0	0	0	0	
RANDOLPH	0	0	0	0	0	70	
RICHMOND	0	0	824	0	0	147	
ROBESON	0	0	0	63	0	14	
ROWAN	0	0	497	0	0	1,431	
		0	0	114	0	0	

U.S. AGRICULTURAL LANDHOLDINGS (ACRES)  
 BY COUNTRY OF FOREIGN OWNER  
 BY STATE AND COUNTY AS OF FEBRUARY 28, 2003

STATE NAME	COUNTY NAME	CANADA	FRANCE	GERMANY	SWITZERLAND	UNITED KINGDOM	ALL OTHERS	
NORTH CAROLINA	RUTHERFORD	81	0	0	0	31	0	
	SAMPSON	0	0	0	0	0	152	
	SWAIN	90	0	0	0	0	0	
	TYRRELL	4,192	0	1,999	1,715	0	20,268	
	UNION	0	0	120	50	0	0	
	WAKE	0	0	0	0	0	1,206	
	WARREN	0	0	1,164	0	0	96	
	WASHINGTON	0	0	2,923	1,328	0	7	
	WAYNE	0	0	0	0	0	25	
	WILKES	133	0	1,326	0	0	0	
	WILSON	0	0	0	35	180	0	
	YANCEY	0	0	0	0	0	59	
	-----		54,987	17,812	14,573	3,705	9,393	141,583
	NORTH CAROLINA		-----					9,393

U.S. AGRICULTURAL LANDHOLDINGS (ACRES)  
 BY COUNTRY OF FOREIGN OWNER  
 BY STATE AND COUNTY AS OF FEBRUARY 28, 2003

STATE NAME	COUNTY NAME	CANADA	FRANCE	GERMANY	SWITZERLAND	UNITED KINGDOM	ALL OTHERS	
NORTH DAKOTA	ADAMS	0	0	0	0	0	160	
	BARNES	25	0	0	0	0	0	
	BOTTINEAU	25	0	0	0	0	0	
	BOWMAN	0	0	400	0	0	0	
	BURKE	0	0	309	0	0	0	
	CASS	669	0	0	0	0	0	
	DIVIDE	640	0	0	0	0	0	
	DUNN	0	0	0	0	320	320	
	FOSTER	153	0	0	0	0	0	
	GRANT	316	0	0	0	0	0	
	GRIGGS	0	0	0	0	0	0	
	HETTINGER	0	0	0	0	0	475	
	MCKENRY	180	0	0	366	0	0	
	MCKENZIE	0	0	91	0	0	0	
	MERCER	320	0	0	0	162	918	
	MOUNTRAIL	0	0	0	0	520	240	
	PEMBINA	316	0	0	0	0	0	
	RAMSEY	1,159	0	800	0	0	0	
	RANSOM	28	0	0	0	0	0	
	RENVILLE	320	0	0	0	0	0	
	RICHLAND	68	0	0	0	0	0	
	ROLETTE	160	0	0	0	0	480	
	SHERIDAN	82	0	0	0	0	0	
	SLOPE	1,281	0	0	0	0	0	
	STEELE	800	0	0	0	400	401	
	TOWNER	469	0	0	0	0	0	
	WALSH	1,266	0	0	0	0	0	
WARD	87	0	0	490	0	480		
WELLS	32	0	0	0	0	0		
-----		8,396	800	1,656	400	1,002	3,474	
NORTH DAKOTA							1,002	3,474







U.S. AGRICULTURAL LANDHOLDINGS (ACRES)  
 BY COUNTRY OF FOREIGN OWNER  
 BY STATE AND COUNTY AS OF FEBRUARY 28, 2003

STATE NAME	COUNTY NAME	CANADA	FRANCE	GERMANY	SWITZERLAND	UNITED KINGDOM	ALL OTHERS
OKLAHOMA	CARTER	0	0	0	0	324	3,190
	CHOCTAW	0	0	0	260	2,287	0
	CIMARRON	0	0	0	0	0	2,481
	CREEK	150	0	0	0	1,114	392
	GARFIELD	0	0	0	0	1,828	0
	GRADY	0	0	0	0	0	1,321
	GRANT	265	0	0	0	0	0
	JEFFERSON	0	0	0	0	0	1,518
	JOHNSTON	0	0	0	0	0	96
	KAY	766	0	0	0	0	0
	KINGFISHER	0	0	727	0	2,574	0
	LEFLORE	0	0	0	0	0	0
	LOVE	0	0	0	0	0	5,885
	MCCLAINE	0	0	27	0	201	90
	MCCURTAIN	0	0	0	1,251	0	10
	MAJOR	480	0	0	1,693	0	2,953
	MAYES	0	0	0	945	160	0
	MURRAY	0	0	0	60	0	0
	NOBLE	0	0	0	3,031	0	0
	NOWATA	0	0	0	0	0	204
	OKFUSKEE	0	0	0	0	0	1,079
	OKLAHOMA	79	0	0	0	0	80
	OSAGE	22	0	0	2,698	0	0
	OTTAWA	0	0	0	0	247	3,860
	PAYNE	0	0	0	0	24	0
	PONTOTOC	0	0	0	0	20	0
	ROGERS	0	0	0	0	50	0
SEMINOLE	180	0	0	0	60	596	
STEPHENS	0	0	0	0	34	0	
TEXAS	0	0	180	0	240	0	
TULSA	0	0	0	0	0	280	
WASHITA	0	0	66	0	0	7,626	
WOODS	160	0	0	0	0	0	
WOODWARD	0	140	0	0	0	0	
		0	0	4,703	0	160	0
		2,102	140	14,130	1,511	9,323	31,661

REPORT 2

U.S. AGRICULTURAL LANDHOLDINGS (ACRES)  
 BY COUNTRY OF FOREIGN OWNER  
 BY STATE AND COUNTY AS OF FEBRUARY 28, 2003

STATE NAME	COUNTY NAME	CANADA	FRANCE	GERMANY	SWITZERLAND	UNITED KINGDOM	ALL OTHERS
OREGON	BENTON	0	0	188	0	126	14
	CLACKAMAS	27	0	48	0	0	3,680
	CLATSOP	0	0	0	0	0	160
	COLUMBIA	0	2,385	0	0	0	0
	COOS	199	0	360	0	0	0
	CROOK	720	0	893	0	0	0
	CURRY	2,061	0	0	0	0	0
	DESCHUTES	0	0	0	0	664	800
	DOUGLAS	106	0	10	538	0	468
	HARNEY	0	0	0	0	641	41,802
	HOOD RIVER	0	0	0	0	0	152,504
	JACKSON	0	0	0	0	458	92
	JOSEPHINE	0	0	0	0	3,171	3,368
	KLAMATH	0	0	21	0	0	1,295
	LANE	2,860	0	0	0	4,187	835
	LINGOLN	342	0	216	0	0	322
	LINN	0	0	0	0	0	400
	MALHEUR	2,013	0	290	0	15	15
	MARION	0	0	0	0	0	14
	MULTNOMAH	190	0	190	0	0	0
POLK	116	0	0	656	377	157	
TILLAMOOK	226	0	4,760	0	0	0	
UMATILLA	0	0	0	1,792	460	549	
UNION	80	0	0	0	0	528	
WALLOWA	0	0	170	0	0	38	
WASCO	0	0	0	0	0	28	
WASHINGTON	0	0	1,396	0	0	0	
YAMHILL	0	180	101	0	0	2,000	
		1,365	0	0	0	0	2,916
		10,305	2,565	8,643	2,986	10,232	212,013

U.S. AGRICULTURAL LANDHOLDINGS (ACRES)  
 BY COUNTRY OF FOREIGN OWNER  
 BY STATE AND COUNTY AS OF FEBRUARY 28, 2003

STATE NAME	COUNTY NAME	CANADA	FRANCE	GERMANY	SWITZERLAND	UNITED KINGDOM	ALL OTHERS
PENNSYLVANIA	ADAMS	95	0	1,085	0	32	0
	ALLEGHENY	0	0	1,644	542	0	89
	ARMSTRONG	0	0	2,831	0	100	0
	BEAVER	0	0	0	0	0	1,074
	BEDFORD	55	0	30	0	0	0
	BERKS	0	0	0	55	0	0
	BRADFORD	0	4,011	0	348	0	1,415
	BUCKS	0	0	0	648	0	617
	BUTLER	0	0	211	0	0	0
	CENTRE	2,536	0	4,845	0	3,483	0
	CHESTER	68	0	0	0	58	502
	CLEARFIELD	0	0	55	0	12,614	0
	CRAWFORD	65	0	0	0	0	147
	CUMBERLAND	0	0	0	0	321	204
	DAUPHIN	0	0	0	0	0	74
	DELAWARE	0	0	0	0	44	0
	FAYETTE	0	0	0	481	912	100
	FRANKLIN	0	0	0	0	0	71
	GREENE	0	0	0	41,152	0	0
	INDIANA	0	0	0	8,838	0	0
	JEFFERSON	0	0	0	1,084	0	0
	JUNIATA	0	0	0	93	0	0
	LANCASTER	0	0	0	0	0	0
	LEBANON	0	0	0	0	0	344
	LEHIGH	0	0	315	0	299	197
	LUZERNE	0	0	0	0	20	779
	LYCOMING	0	0	25	0	363	0
	MCKEAN	46	0	0	0	0	55
	MERCER	0	0	0	0	0	0
	MONTGOMERY	0	0	0	0	0	90
	MONTGOMERY	0	0	0	0	0	266
	MONTGOMERY	0	0	0	0	140	0
	NORTHAMPTON	0	0	91	284	0	330
POTTER	69	0	0	0	0	0	
SCHUYLKILL	0	0	0	140	0	0	
SOMERSET	0	0	0	988	0	18	
SUSQUEHANNA	0	0	0	0	31,657	0	
TIOGA	0	0	342	0	72	0	
WARREN	0	0	0	0	0	0	
WASHINGTON	45	0	0	24,410	0	272	
WESTMORELAND	0	0	0	1,674	0	0	
WESTMORELAND	0	0	10,332	0	0	135	
WYOMING	0	0	0	0	0	0	
YORK	0	0	0	108	102	330	
----- PENNSYLVANIA		2,979	15,116	89,953	2,599	49,305	7,109

REPORT 2

U.S. AGRICULTURAL LANDHOLDINGS (ACRES)  
BY COUNTRY OF FOREIGN OWNER  
BY STATE AND COUNTY AS OF FEBRUARY 28, 2003

STATE NAME	COUNTY NAME	CANADA	FRANCE	GERMANY	SWITZERLAND	UNITED KINGDOM	ALL OTHERS
RHODE ISLAND	WASHINGTON	0	0	0	0	0	17

U.S. AGRICULTURAL LANDHOLDINGS (ACRES)  
 BY COUNTRY OF FOREIGN OWNER  
 BY STATE AND COUNTY AS OF FEBRUARY 28, 2003

STATE NAME	COUNTY NAME	CANADA	FRANCE	GERMANY	SWITZERLAND	UNITED KINGDOM	ALL OTHERS
SOUTH CAROLINA	AIKEN	1,996	3,633	178	0	1,722	29
	ALLENDALE	167	0	2,978	4,596	0	0
	ANDERSON	0	0	723	0	5	116
	BAMBERG	2,178	0	5,569	0	0	0
	BARNWELL	0	0	495	0	0	0
	BEAUFORT	3,000	0	0	0	0	1,375
	BERKELEY	0	0	317	0	6,002	6,891
	CALHOUN	0	0	0	0	0	532
	CHARLESTON	23	0	1,546	0	0	1,666
	CHEROKEE	108	0	0	0	0	28
	CHESTER	1,767	0	0	0	397	1,281
	CHESTERFIELD	94	0	274	0	4,049	194
	CLARENDON	0	0	0	1,828	0	6,173
	COLLETON	0	0	3,952	3,727	0	4,727
	DARLINGTON	0	0	0	189	0	165
	DILLON	0	0	0	0	0	397
	DORCHESTER	0	284	345	0	0	810
	EDGEFIELD	5	0	0	0	0	31
	FLORENCE	0	0	0	1,412	0	7,761
	GREENVILLE	509	26	188	0	0	0
	GREENWOOD	0	0	0	0	0	729
	HAMPTON	3,085	0	10,253	0	138	971
	HORRY	0	0	0	0	0	1,606
	JASPER	0	0	2,376	0	0	0
	KERSHAW	0	0	0	0	213	521
	LANCASTER	0	0	13	0	0	1,149
	LAURENS	621	2,329	0	0	0	1,117
	LEE	0	0	0	0	0	154
	MARION	0	0	0	0	47	97
	MARLBORO	0	0	0	0	19,820	13,833
	NEWBERRY	425	0	0	0	0	1,086
	ORANGEBURG	0	76	2,941	0	464	870
	PICKENS	11	0	1,093	0	0	0
RICHLAND	0	0	1,653	0	748	327	
SPARTANBURG	675	0	647	0	0	656	
SUMTER	0	0	0	0	2,727	1,507	
UNION	599	0	0	0	0	0	
WILLIAMSBURG	0	0	0	0	0	788	
YORK	0	0	0	0	47	0	
-----		15,263	6,348	35,541	11,752	36,379	57,587
SOUTH CAROLINA							



U.S. AGRICULTURAL LANDHOLDINGS (ACRES)  
 BY COUNTRY OF FOREIGN OWNER  
 BY STATE AND COUNTY AS OF FEBRUARY 28, 2003

STATE NAME	COUNTY NAME	CANADA	FRANCE	GERMANY	SWITZERLAND	UNITED KINGDOM	ALL OTHERS
TENNESSEE	ANDERSON	0	0	0	0	0	50
	BEDFORD	0	356	0	0	96	2,760
	BENTON	0	0	0	0	0	344
	BLEDISOE	100	0	0	11,288	0	10,110
	BLOUNT	0	0	0	0	17	0
	BRADLEY	0	0	0	0	0	188
	CARROLL	0	0	0	0	0	111
	CARTER	0	1,126	0	0	0	99
	CHEATHAM	0	0	0	0	440	0
	CLAIBORNE	0	0	2	0	42	25
	CLAY	0	0	0	0	0	347
	COCKE	0	319	0	0	0	819
	COFFEE	0	0	0	331	0	965
	DAVIDSON	0	0	157	0	0	0
	DEKALB	0	0	133	0	0	0
	DICKSON	903	0	0	0	50	83
	DYER	0	0	0	0	0	0
	FAYETTE	0	0	0	0	0	25
	FRANKLIN	0	0	0	0	0	1,040
	GIBSON	0	0	0	75	0	1,005
	GILES	263	0	111	71	0	0
	GRAINGER	0	0	0	0	0	0
	GREENE	0	0	0	219	0	10
	GRUNDY	0	0	0	30	0	0
	HARDEMAN	0	0	0	0	0	0
	HARDIN	503	0	0	0	888	1,969
	HAYWOOD	498	0	0	2,034	525	742
	HENRY	0	0	910	1,257	893	893
	HICKMAN	0	0	0	638	0	20
	HOUSTON	111	0	0	0	0	227
	HUMPHREYS	300	0	0	0	511	93
	JACKSON	0	0	0	4,394	61	0
	JEFFERSON	0	0	26	0	0	0
	KNOX	80	0	0	0	0	341
	LAWRENCE	0	0	0	0	0	3,216
	LEWIS	0	0	0	0	102	702
	LINCOLN	0	0	190	0	0	672
	LOUDON	0	0	0	0	0	3,195
	MCMINN	0	0	0	0	0	114
	MCNAIRY	0	0	0	0	2	0
MACON	0	0	2,069	143	0	165	
MADISON	0	0	0	0	0	0	
MARION	0	0	0	0	141	412	
MAURY	0	0	4,808	0	0	81	
MONROE	1,225	0	0	0	682	274	
MONTGOMERY	17	0	0	0	0	33	
MORGAN	0	0	0	0	0	0	
PERRY	0	0	0	4	0	1,047	
PICKETT	0	0	0	2,186	0	0	
				13	0	1,516	



REPORT 2

U.S. AGRICULTURAL LANDHOLDINGS (ACRES)  
 BY COUNTRY OF FOREIGN OWNER  
 BY STATE AND COUNTY AS OF FEBRUARY 28, 2003

STATE NAME	COUNTY NAME	CANADA	FRANCE	GERMANY	SWITZERLAND	UNITED KINGDOM	ALL OTHERS
TENNESSEE	PUTNAM	0	0	0	0	0	13
	ROBERTSON	40	0	0	0	0	0
	RUTHERFORD	12	0	0	0	1	0
	SEQUATCHIE	0	0	0	0	0	951
	SEVIER	0	0	0	161	0	52
	SHELBY	0	0	0	0	0	976
	SMITH	0	0	0	0	0	1,985
	STEWART	0	0	0	0	182	0
	SULLIVAN	0	0	0	0	0	109
	SUMNER	0	0	22	0	0	0
	TIPTON	0	0	0	683	0	0
	UNION	513	0	162	0	119	0
	VAN BUREN	0	0	0	0	0	0
	WARREN	0	0	0	0	0	12
	WASHINGTON	0	0	0	0	0	238
	WAYNE	0	0	0	0	0	593
	WEAKLEY	0	2,026	10	2,162	0	0
WILLIAMSON	195	0	110	0	1,374	501	
WILSON	0	92	0	0	0	372	
-----		4,760	12,033	11,660	17,481	5,336	37,979
TENNESSEE							

U.S. AGRICULTURAL LANDHOLDINGS (ACRES)  
 BY COUNTRY OF FOREIGN OWNER  
 BY STATE AND COUNTY AS OF FEBRUARY 28, 2003

STATE NAME	COUNTY NAME	CANADA	FRANCE	GERMANY	SWITZERLAND	UNITED KINGDOM	ALL OTHERS
TEXAS	ANDERSON	0	0	0	1,437	12	1,959
	ANDREWS	0	0	0	0	0	320
	ATASCOSA	0	0	0	1,018	0	3,372
	AUSTIN	0	0	0	75	0	0
	BAILLEY	0	0	0	0	0	149
	BANDERA	0	0	0	0	0	1,888
	BASTROP	0	0	2,450	0	45	860
	BELL	0	0	0	293	0	1,525
	BEXAR	0	199	860	20	1,396	7,319
	BLANCO	0	0	3,742	0	378	1,199
	BOSQUE	0	0	22	129	0	3,730
	BOWIE	0	0	0	8,794	0	9,002
	BRAZORIA	443	0	0	771	206	530
	BRAZOS	0	0	411	1,060	8,733	9,789
	BREWSTER	0	953	75	14,774	970	60
	BROWN	0	0	0	0	37	540
	BURLESON	0	0	310	0	0	16,805
	BURNET	0	0	0	0	0	227
	CALDWELL	0	0	0	0	0	5,009
	CALHOUN	0	0	0	0	4,180	1,119
	CALLAHAN	787	0	0	0	0	0
	CAMERON	181	76	264	0	1,780	12,610
	CARSON	0	0	558	0	0	0
	CHAMBERS	0	0	0	1,842	0	0
	CHEROKEE	0	0	0	0	0	0
	CLAY	0	0	0	0	187	338
	COCHRAN	0	0	0	0	100	0
	COKE	0	0	726	0	149	0
	COLEMAN	0	0	0	0	0	0
	COLLIN	242	1,510	150	213	578	6,213
	COLORADO	0	0	0	0	732	3,978
	COMAL	410	0	0	0	1,447	973
	COMANCHE	2,611	0	0	0	0	1,387
	COOKE	0	0	70	0	164	1,069
	CORYELL	0	0	1,618	0	0	77
	CRANE	0	0	0	133	0	777
	CROCKETT	0	0	0	0	1,692	0
CULBERSON	15,558	0	0	20,120	172	3,815	
DALLAM	634	0	0	356	0	56,074	
DALLAS	2,201	89	2,225	326	476	2,015	
DEAF SMITH	1,173	0	573	0	3,317	2,066	
DELTA	0	0	6,542	0	0	5,218	
DENTON	2,884	41	70	381	232	872	
DEWITT	0	0	0	0	0	2,409	
DIMMITT	0	0	0	0	0	1,403	
DUVAL	0	0	0	0	0	3,050	
EASTLAND	0	0	0	0	110	13,682	
ECTOR	0	0	0	0	466	160	
EDWARDS	0	0	0	0	0	10,760	
						12,552	



U.S. AGRICULTURAL LANDHOLDINGS (ACRES)  
 BY COUNTRY OF FOREIGN OWNER  
 BY STATE AND COUNTY AS OF FEBRUARY 28, 2003

STATE NAME	COUNTY NAME	CANADA	FRANCE	GERMANY	SWITZERLAND	UNITED KINGDOM	ALL OTHERS
TEXAS	JIM WELLS	724	0	0	0	0	0
	JOHNSON	0	0	0	0	46	690
	KARNES	0	0	0	0	0	132
	KAUFMAN	0	918	0	7,363	225	4,604
	KENDALL	0	0	0	0	0	1,445
	KENT	0	0	0	0	1,920	0
	KERR	0	0	0	0	0	250
	KIMBLE	0	0	0	0	72	612
	KINNEY	0	0	0	0	80	0
	LAMAR	1,284	107	3,764	2,368	1,408	10,900
	LASALLE	0	0	0	0	0	3,148
	LAVACA	0	0	35	0	0	1,819
	LEE	0	0	0	0	0	1,328
	LEON	0	0	196	0	984	6,401
	LIBERTY	0	0	0	760	428	13,704
	LIMESTONE	394	0	1,147	0	0	909
	LIVE OAK	0	0	0	0	297	0
	LLANO	243	0	0	0	0	0
	LOVING	0	0	0	0	6,494	0
	LUBBOCK	0	511	0	0	0	253
	MCCULLOCH	0	0	0	0	0	228
	MCLENNAN	253	0	942	0	155,695	2,157
	MCMULLEN	0	0	0	0	0	328
	MADISON	0	0	0	975	1,613	3,738
	MARION	0	0	0	0	0	1,162
	MATAGORDA	4,426	0	0	0	80	2,299
	MAVERICK	7,745	0	0	4,782	0	5,839
	MEDINA	0	658	57	0	0	835
	MONTGOMERY	47	0	0	0	0	1,032
	MOORE	0	0	0	0	0	282
	MORRIS	0	0	0	0	243	156
	NACOGDOCHES	0	0	315	0	0	0
	NAVARRO	0	1,202	256	1,861	0	2,059
	NOLAN	0	0	719	0	0	0
	NUECES	141	0	0	0	141	829
	OCHILTREE	330	0	0	0	0	10,666
	ORANGE	0	0	0	0	0	61
PARKER	262	0	0	0	320	0	
PECOS	1,280	0	0	0	15,053	23,872	
POLK	0	0	75	0	28	0	
POTTER	0	0	0	0	0	5,178	
PRESIDIO	0	0	7,182	0	2,779	73,116	
RAINS	0	0	0	0	0	231	
RED RIVER	457	0	9,237	904	0	14,196	
REEVES	4,928	5,200	0	24,996	39,508	1,970	
REFUGIO	0	0	0	0	0	555	
ROBERTSON	0	0	13,648	1,769	1,296	7,685	
ROCKWALL	15	0	0	0	0	2,711	
RUNNELS	0	0	0	0	0	230	

U.S. AGRICULTURAL LANDHOLDINGS (ACRES)  
 BY COUNTRY OF FOREIGN OWNER  
 BY STATE AND COUNTY AS OF FEBRUARY 28, 2003

STATE NAME	COUNTY NAME	CANADA	FRANCE	GERMANY	SWITZERLAND	UNITED KINGDOM	ALL OTHERS
TEXAS	RUSK	194	0	0	0	0	0
	SABINE	518	0	0	0	0	0
	SAN PATRICIO	2,880	0	0	2,268	150	1,614
	SAN SABA	0	0	2,051	0	73	844
	SCHLEICHER	0	0	0	0	338	0
	SCURRY	0	0	0	0	74	0
	SHELBY	208	0	0	0	0	46
	SHERMAN	160	1,760	0	0	0	5,998
	SMITH	0	0	0	0	187	2,112
	SOMERVELL	0	0	0	0	0	716
	STARR	561	0	0	0	0	16,586
	TARRANT	3,593	0	454	0	699	6,544
	TERRELL	6,403	0	0	0	0	40
	TERRY	0	0	0	0	0	697
	TITUS	0	0	0	0	0	661
	TOM GREEN	152	0	0	0	0	0
	TRAVIS	1,489	0	0	0	0	2,078
	UPSHUR	0	0	0	0	0	185
	UPTON	0	0	0	0	603	0
	UVALDE	0	4,364	334	0	187	0
	VAL VERDE	0	0	0	9,666	0	23
	VAN ZANDT	0	0	0	24	0	956
	VICTORIA	5,322	0	3,336	58	0	2,142
	WALLER	59	0	0	0	0	0
	WARD	0	0	0	0	0	1,785
	WASHINGTON	0	0	0	0	1,260	80
	WEBB	0	0	0	756	0	389
	WHARTON	0	0	0	0	0	17,158
	WILLACY	0	0	0	2,939	212	4,843
	WILLIAMSON	0	640	0	0	0	1,429
	WILSON	0	0	0	909	0	1,735
	WISE	0	0	607	0	295	1,860
	WOOD	0	0	0	0	2,363	0
	YOAKUM	0	0	0	0	279	4,549
ZAPATA	0	0	0	0	11,644	7,994	
ZAVALA	0	0	0	640	0	6,181	
		88,178	27,518	101,410	131,259	320,473	852,213
TEXAS							

U.S. AGRICULTURAL LANDHOLDINGS (ACRES)  
 BY COUNTRY OF FOREIGN OWNER  
 BY STATE AND COUNTY AS OF FEBRUARY 28, 2003

STATE NAME	COUNTY NAME	CANADA	FRANCE	GERMANY	SWITZERLAND	UNITED KINGDOM	ALL OTHERS
UTAH	BOX ELDER	0	0	0	0	294	0
	CACHE	0	0	0	0	3,537	0
	CARBON	0	0	1,104	0	1,355	0
	DAVIS	0	0	2	0	197	0
	DUCHESNE	489	0	0	0	0	0
	EMERY	0	0	5,546	0	15,257	0
	GARFIELD	0	0	303	0	480	0
	JUAB	0	0	0	0	31,446	0
	SALT LAKE	0	42	0	0	32	0
	SAN JUAN	0	0	0	0	0	619
	SANPETE	1,600	0	0	0	0	320
	SEVIER	0	0	136	0	555	0
	SUMMIT	0	0	0	0	500	0
	TOWNE	0	0	0	0	0	1,580
	UINTAH	0	0	0	0	3,299	4,425
	UTAH	0	0	0	0	0	1,258
	UTAH	0	0	0	0	794	0
	UTAH	WASHINGTON	0	0	0	0	9,800
	UTAH	WEBER	0	0	0	0	1,538
	UTAH		2,089	42	7,091	0	83
UTAH						59,367	18,002

REPORT 2

U.S. AGRICULTURAL LANDHOLDINGS (ACRES)  
 BY COUNTRY OF FOREIGN OWNER  
 BY STATE AND COUNTY AS OF FEBRUARY 28, 2003

STATE NAME	COUNTY NAME	CANADA	FRANCE	GERMANY	SWITZERLAND	UNITED KINGDOM	ALL OTHERS
VERMONT	ADDISON	202	0	160	2,748	154	1,992
	BENNINGTON	488	0	0	0	2,766	0
	CALEDONIA	3,322	0	0	599	0	578
	CHITTENDEN	417	0	0	0	0	198
	ESSEX	3,449	0	1,270	283	0	0
	FRANKLIN	12,721	0	730	0	302	1,796
	GRAND ISLE	1,687	0	0	0	0	60
	LAMOILLE	2,025	81	0	854	1,005	5,746
	ORANGE	359	0	0	0	1,090	666
	ORLEANS	6,799	310	422	2,298	1,708	2,197
	RUTLAND	0	0	0	3,333	2,112	299
	WASHINGTON	1,094	0	82	90	6,628	936
	WINDHAM	825	0	0	1,700	5,389	1,000
	WINDSOR	0	1,200	523	0	1,970	435
	VERMONT		33,388	1,591	3,187	11,905	23,124

U.S. AGRICULTURAL LANDHOLDINGS (ACRES)  
 BY COUNTRY OF FOREIGN OWNER  
 BY STATE AND COUNTY AS OF FEBRUARY 28, 2003

STATE NAME	COUNTY NAME	CANADA	FRANCE	GERMANY	SWITZERLAND	UNITED KINGDOM	ALL OTHERS
VIRGINIA	ACCOMAC	0	0	0	0	0	365
	ALBERMARLE	398	238	1,664	0	511	4,211
	AMHERST	0	0	0	0	0	456
	AUGUSTA	0	0	0	175	0	356
	BEDFORD	115	0	168	0	0	136
	BLAND	0	0	585	0	0	0
	BOTETOURT	0	0	91	0	0	0
	BUCHANAN	0	0	15,853	0	515	835
	BUCKINGHAM	0	0	68	0	0	0
	CAMPBELL	38	0	0	92	0	0
	CAROLINE	0	842	0	0	0	0
	CARROLL	0	72	0	0	0	252
	CHARLES CITY	0	0	1,700	0	0	0
	CHARLOTTE	0	323	0	0	0	0
	CLARKE	0	0	2,724	0	0	0
	CULPEPPER	27	0	6,786	1,503	69	249
	CUMBERLAND	0	0	542	200	224	1,040
	ESSEX	0	0	1,118	0	0	0
	FAIRFAX	0	0	0	0	0	2,195
	FAUQUIER	53	493	452	551	0	1,205
	FLUVANNA	0	0	962	0	1,641	7,059
	FREDERICK	693	359	58	0	7	248
	GILES	0	0	0	0	0	646
	GLOUCESTER	0	290	779	0	0	329
	GOOCHLAND	0	0	0	0	0	0
	GRAYSON	66	0	0	0	0	258
	GREENE	0	0	0	0	0	313
	GREENSVILLE	0	0	0	0	371	0
	HANOVER	0	0	0	0	0	128
	ISLE OF WIGHT	0	0	0	0	243	125
	KING AND QUEEN	0	0	517	0	0	0
	KING GEORGE	0	0	0	0	115	928
	KING WILLIAM	0	0	0	0	0	573
	LANCASTER	585	0	0	0	0	1,696
	LEE	0	0	226	0	0	108
	LOUDOUN	0	0	16	0	0	0
	LOUISA	223	224	727	2,417	0	11,748
MADISON	0	105	245	0	0	158	
MATHEWS	0	322	0	1,414	816	335	
MECKLENBURG	0	0	273	0	0	0	
MIDDLESEX	0	70	322	0	0	0	
MONTGOMERY	0	0	17	0	0	0	
NELSON	469	0	217	0	0	0	
NEW KENT	0	0	0	0	0	251	
NORTHUMBERLAND	0	0	0	0	0	2,683	
NOTTOWAY	0	0	239	0	0	278	
ORANGE	159	0	0	0	0	0	
PATRICK	0	161	2,339	0	635	1,109	
PRINCE WILLIAM	0	10,739	0	0	0	1,179	
		0	0	0	0	0	139



U.S. AGRICULTURAL LANDHOLDINGS (ACRES)  
 BY COUNTRY OF FOREIGN OWNER  
 BY STATE AND COUNTY AS OF FEBRUARY 28, 2003

STATE NAME	COUNTY NAME	CANADA	FRANCE	GERMANY	SWITZERLAND	UNITED KINGDOM	ALL OTHERS
VIRGINIA	PULASKI	26	0	0	0	0	292
	RAPPAHANNOCK	1	0	722	0	399	547
	RICHMOND	0	15	0	0	152	34
	ROANOKE	0	0	0	0	0	143
	ROCKBRIDGE	0	0	491	175	0	118
	ROCKINGHAM	0	0	0	0	0	142
	RUSSELL	0	0	1,001	0	0	0
	SCOTT	0	0	0	0	0	160
	SHENANDOAH	180	0	0	0	0	66
	SMYTH	0	0	0	0	316	163
	SOUTHAMPTON	0	0	0	0	0	0
	SPOTSYLVANIA	0	0	0	741	0	0
	STAFFORD	0	0	0	0	0	670
	SURRY	0	0	0	0	0	564
	TAZEWELL	0	0	0	0	0	231
	WARREN	0	0	10,884	0	0	0
	WISE	0	0	155	0	0	29
	WYTHE	0	0	1,005	0	0	0
	YORK	0	0	0	0	0	219
	CHESAPEAKE	0	0	0	0	820	0
	LYNCHBURG	0	0	0	0	52	904
	SUFFOLK	0	0	0	0	0	265
	VIRGINIA BEACH	0	0	0	72	0	0
		3,033	14,193	52,946	7,340	6,940	46,138

U.S. AGRICULTURAL LANDHOLDINGS (ACRES)  
 BY COUNTRY OF FOREIGN OWNER  
 BY STATE AND COUNTY AS OF FEBRUARY 28, 2003

STATE NAME	COUNTY NAME	CANADA	FRANCE	GERMANY	SWITZERLAND	UNITED KINGDOM	ALL OTHERS	
WASHINGTON	ADAMS	2,037	0	0	0	0	0	
	BENTON	0	0	280	0	0	222	
	CHELAM	977	153	0	0	0	436	
	CLALLAM	33	0	0	0	0	710	
	CLARK	121	0	0	0	0	771	
	COWLITZ	425	35	0	0	2,882	600	
	DOUGLAS	20	0	0	0	3,374	4,454	
	FERRY	1,356	0	15	0	2,462	0	
	FRANKLIN	140	0	0	0	0	296	
	GRANT	1,999	0	240	324	160	1,284	
	GRAYS HARBOR	20	0	640	0	0	0	
	ISLAND	127	0	20	0	0	0	
	JEFFERSON	0	0	173	0	0	0	
	KING	1,659	0	2	905	0	4,630	
	KITSAP	9	0	0	0	0	0	
	KITTITAS	320	0	0	0	0	0	
	Klickitat	20	0	0	0	0	31,591	
	LEWIS	859	0	2,372	10	0	3,909	
	LINCOLN	652	0	80	0	0	361	
	OKANOGAN	14,211	0	2,326	0	0	0	
	PACIFIC	170	0	631	0	48,918	774	
	Pend Oreille	21	11	0	0	0	0	
	PIERCE	215	0	0	640	0	235	
	SAN JUAN	33	0	1,153	0	0	0	
	SKAGIT	1,262	0	114	0	0	0	
	SKAMANIA	0	0	19,381	1,682	15	765	
	SNOHOMISH	2,271	0	1,862	0	1,816	0	
	SPOKANE	635	0	0	0	0	55	
	STEVENS	1,417	0	0	0	0	747	
	THURSTON	230	0	4,181	0	0	0	
	WALLA WALLA	0	0	0	0	2,519	2,477	
	WHATCOM	7,799	0	0	0	88	0	
	WHITMAN	228	0	9,840	0	5,030	9,268	
	YAKIMA	4,070	180	1,555	2,320	0	0	
	-----	-----	43,336	379	44,875	5,871	71,242	63,902
	WASHINGTON							

U.S. AGRICULTURAL LANDHOLDINGS (ACRES)  
 BY COUNTRY OF FOREIGN OWNER  
 BY STATE AND COUNTY AS OF FEBRUARY 28, 2003

STATE NAME	COUNTY NAME	CANADA	FRANCE	GERMANY	SWITZERLAND	UNITED KINGDOM	ALL OTHERS
WEST VIRGINIA	BARBOUR	0	0	823	0	0	67
	BOONE	0	0	10	0	0	0
	BRAXTON	0	0	1,637	0	0	0
	DODDRIDGE	0	0	0	0	0	140
	FAYETTE	0	0	397	0	0	84
	GILMER	35	0	0	0	0	0
	GRANT	0	0	3,329	0	1,585	0
	HAMPSHIRE	0	0	0	0	0	0
	HARRISON	16	0	0	0	0	705
	JEFFERSON	174	0	6,153	0	0	0
	KANAWHA	1,680	0	0	0	1,719	332
	LEWIS	0	0	0	0	3,413	0
	LOGAN	0	0	0	0	68	0
	MCDOWELL	0	0	0	1	0	0
	MARION	0	0	0	5,755	3,500	0
	MARSHALL	0	0	0	10,511	0	0
	MERCER	0	0	0	6,818	166	0
	MINERAL	0	0	0	58	0	0
	MINGO	0	0	0	0	1,101	0
	MONONGALIA	0	0	0	1,782	0	71
	PENDLETON	0	0	0	16,006	0	0
	POCAHONTAS	0	0	0	0	0	0
	PRESTON	10,540	0	0	0	0	150
	PUTNAM	0	0	0	0	500	0
	RALEIGH	0	0	0	0	0	116
	RANDOLPH	8,530	0	0	6,014	0	229
	ROANE	0	0	0	0	0	0
	SUMMERS	0	0	0	0	105	4,775
	TAYLOR	0	0	0	225	0	0
	TUCKER	0	0	0	34	0	0
	UPSHUR	0	0	0	40	0	0
	WEBSTER	0	0	0	1,440	0	0
	WETZEL	0	0	0	29	0	166
WYOMING	0	0	0	236	0	6,802	
		20,975	0	62,697	0	12,157	13,637
WEST VIRGINIA							

U.S. AGRICULTURAL LANDHOLDINGS (ACRES)  
BY COUNTRY OF FOREIGN OWNER  
BY STATE AND COUNTY AS OF FEBRUARY 28, 2003

STATE NAME	COUNTY NAME	CANADA	FRANCE	GERMANY	SWITZERLAND	UNITED KINGDOM	ALL OTHERS
WISCONSIN	ADAMS	0	0	0	0	0	85
	ASHLAND	0	0	0	0	0	46
	BARRON	399	0	58	0	0	320
	BAYFIELD	0	0	560	0	0	119
	BURNETT	0	0	0	0	0	1,318
	CLARK	631	0	0	319	0	85
	COLUMBIA	0	0	0	0	0	80
	DANE	0	0	74	152	0	513
	DODGE	0	0	0	0	0	335
	DOUGLAS	0	0	0	0	35	80
	DUNN	0	0	160	0	0	0
	EAU CLAIRE	0	0	0	0	0	359
	FOND DU LAC	284	0	0	1,238	7	177
	FOREST	4,054	0	0	0	0	4,667
	GRANT	0	0	1,604	0	0	0
	GREEN LAKE	0	0	362	0	0	114
	IOWA	0	0	0	0	0	630
	IRON	0	0	185	0	0	0
	JACKSON	0	0	0	0	0	41
	JEFFERSON	0	539	0	0	0	909
	JUNEAU	0	0	0	0	0	327
	KENOSHA	0	0	50	0	0	0
	LAFAYETTE	0	0	0	0	0	110
	LANGLADE	0	0	3,427	0	0	1,706
	LINCOLN	0	0	0	0	0	6,998
	MANITOWOC	58	0	0	0	0	4,059
	MARATHON	0	0	0	0	0	0
	MARQUETTE	0	0	0	0	0	1,403
	MILWAUKEE	0	0	80	200	0	0
	MILWAUKEE	0	0	82	0	0	47
	OCONTO	220	0	0	0	0	200
	ONEIDA	0	0	0	0	0	6,134
	OUTAGAMIE	0	0	0	0	0	80
	PIERCE	0	0	256	0	56	8
	POLK	0	0	0	0	120	0
PORTAGE	0	0	0	0	0	2,747	
PRICE	0	0	397	0	0	919	
RICHLAND	0	0	0	100	0	0	
ROCK	0	0	1,284	0	0	289	
RUSK	0	0	0	0	0	0	
ST CROIX	40	0	0	0	2,024	187	
SAUK	0	0	0	0	594	367	
SAWYER	0	0	0	0	0	349	
SHAWANO	0	0	0	0	0	80	
SHEBOYGAN	0	0	0	0	0	67	
TAYLOR	0	0	0	0	0	400	
TREMPEALEAU	179	0	0	170	0	90	
VILAS	0	74	223	0	0	856	
WALWORTH	454	0	2,881	0	446	1,000	

U.S. AGRICULTURAL LANDHOLDINGS (ACRES)  
 BY COUNTRY OF FOREIGN OWNER  
 BY STATE AND COUNTY AS OF FEBRUARY 28, 2003

STATE NAME	COUNTY NAME	CANADA	FRANCE	GERMANY	SWITZERLAND	UNITED KINGDOM	ALL OTHERS
WISCONSIN	WASHBURN	0	0	0	0	140	569
	WAUKESHA	0	194	9	0	0	0
	WAUPACA	40	0	0	0	0	0
	WINNEBAGO	0	0	0	0	114	27
WOOD	0	0	0	0	0	636	
-----	-----	6,359	807	11,692	2,179	3,536	39,533
WISCONSIN	-----						


U.S. AGRICULTURAL LANDHOLDINGS (ACRES)  
 BY COUNTRY OF FOREIGN OWNER  
 BY STATE AND COUNTY AS OF FEBRUARY 28, 2003

STATE NAME	COUNTY NAME	CANADA	FRANCE	GERMANY	SWITZERLAND	UNITED KINGDOM	ALL OTHERS
WYOMING	ALBANY	705	0	0	6,719	0	2,602
	BIG HORN	0	0	0	0	411	656
	CAMPBELL	0	0	64,601	0	39,635	6,370
	CARBON	0	0	5,560	0	0	1,140
	CONVERSE	0	0	0	0	28,521	0
	CROOK	0	0	0	0	0	3,960
	FREMONT	160	0	712	0	0	0
	GOSHEN	1,600	0	0	0	0	0
	HOT SPRINGS	0	0	8,985	0	0	232
	LARAMIE	0	0	0	220	0	0
	LINGOLN	0	0	0	0	5,894	1,880
	NATRONA	0	0	0	0	3,035	0
	NIOBRARA	0	0	0	388	0	0
	PARK	0	0	0	0	46	80
	PLATTE	0	0	0	0	35	15,791
	SHERIDAN	0	0	24,059	0	19,021	1,066
	SUBLETTE	0	0	7,305	0	0	14,900
	TETON	0	0	0	0	0	0
	UINTA	0	0	0	0	0	1,099
	WASHAKIE	0	0	0	0	0	1,541
WESTON	0	0	321	0	0	1,106	
		2,465	0	111,543	7,327	96,598	52,423
WYOMING							

REPORT 2

U.S. AGRICULTURAL LANDHOLDINGS (ACRES)  
 BY COUNTRY OF FOREIGN OWNER  
 BY STATE AND COUNTY AS OF FEBRUARY 28, 2003


STATE NAME	COUNTY NAME	CANADA	FRANCE	GERMANY	SWITZERLAND	UNITED KINGDOM	ALL OTHERS
-----		5	0	0	0	0	10
		44	170	216	0	0	394
		49	170	216	0	0	404
		=====	=====	=====	=====	=====	=====
		4,512,424	373,727	1,823,964	625,048	1,768,687	6,273,043





**Report 3**

**Use of U.S. Agricultural Landholdings  
Of foreign Owners By State and County**



REPORT 3

USE OF U. S. AGRICULTURAL LANDHOLDINGS OF FOREIGN OWNERS,  
BY STATE AND COUNTY AS OF FEBRUARY 28, 2003

STATE NAME	COUNTY NAME	NUMBER OF PARCELS	ACRES IN CROPLAND	ACRES IN PASTURE	ACRES IN FOREST	ACRES IN OTHER AG	ACRES IN NON AG	TOTAL ACRES
ALABAMA	AUTAUGA	2	0	0	43	0	0	43
	BALDWIN	4	0	0	28,054	0	0	28,054
	BARBOUR	4	0	0	691	16	20	711
	BIBB	3	0	0	8,752	0	39	8,791
	BULLOCK	13	364	0	24	0	0	388
	BUTLER	22	69	0	18,980	3	95	19,144
	CALHOUN	2	0	0	6,909	0	6	6,915
	CHAMBERS	1	0	0	135	0	0	135
	CHILTON	1	0	0	9,318	0	0	9,318
	CHOCTAW	19	0	0	8,056	0	0	8,056
	CLARKE	21	0	0	11,642	57	123	11,822
	CLAY	3	0	0	33,764	4	131	33,768
	CLEBURNE	2	0	0	14,499	0	8	14,507
	COLBERT	1	0	0	16	0	0	16
	CONECUH	8	0	0	47,537	0	0	47,537
	COOSA	4	0	0	48,621	0	18	48,639
	COVINGTON	1	0	0	33,330	0	78	33,408
	CRENSHAW	9	280	314	33,302	0	44	33,906
	DALE	1	215	0	0	0	26	215
	DALLAS	16	0	0	14,524	7	120	14,651
	DEKALB	1	0	0	323	0	0	323
	ELMORE	1	0	0	1,858	0	0	1,858
	ESCAMBIA	4	18	0	0	0	0	18
	ETOWAH	1	0	0	401	0	0	401
	GREENE	4	300	49	2,493	0	0	2,793
	HALE	11	0	0	4,958	210	250	5,418
	HENRY	21	0	59	2,513	6	83	2,651
	JACKSON	6	0	0	30,665	0	14	30,679
	LIMESTONE	5	216	49	152	0	0	377
	LOWNDES	5	0	700	52,045	498	1	52,843
	MACON	16	66	0	249	129	144	444
	MADISON	5	0	0	4,869	0	0	4,869
	MARENGO	68	0	0	25,194	456	340	25,990
	MARION	2	0	0	1,323	0	110	1,433
	MARSHALL	4	0	0	605	0	0	605
	MOBILE	2	0	0	300	185	475	960
	MONROE	26	0	0	43,055	259	509	43,823
	MORGAN	7	154	39	401	360	431	1,385
	PERRY	25	1,200	0	13,956	0	274	15,430
	PIKE	4	0	550	9,791	0	63	10,404
	RANDOLPH	8	0	0	21,282	0	90	21,372
	RUSSELL	2	550	7	0	0	203	760
	ST CLAIR	10	732	0	8,775	396	656	10,499
	SHELBY	4	5	0	17,574	240	1,112	18,931
	SUMTER	17	0	0	3,998	0	92	4,090
	TALLADEGA	9	860	0	29,107	758	2,768	33,493
	TALLAPOOSA	2	0	0	13,959	0	0	13,959
	WASHINGTON	2	0	0	16,080	0	0	16,080
	WILCOX	65	0	232	33,215	150	475	34,072

REPORT 3

USE OF U.S. AGRICULTURAL LANDHOLDINGS OF FOREIGN OWNERS,  
BY STATE AND COUNTY AS OF FEBRUARY 28, 2003

STATE NAME	COUNTY NAME	NUMBER OF PARCELS	ACRES IN CROPLAND	ACRES IN PASTURE	ACRES IN FOREST	ACRES IN OTHER AG	ACRES IN NON AG	TOTAL ACRES
ALABAMA		474	4,169	2,852	657,345	4,542	8,817	677,725

REPORT 3

USE OF U.S. AGRICULTURAL LANDHOLDINGS OF FOREIGN OWNERS,  
BY STATE AND COUNTY AS OF FEBRUARY 28, 2003

STATE NAME	COUNTY NAME	NUMBER OF PARCELS	ACRES IN CROPLAND	ACRES IN PASTURE	ACRES IN FOREST	ACRES IN OTHER AG	ACRES IN NON AG	TOTAL ACRES
ALASKA	PALMER	3	0	27	73	21	74	195



REPORT 3

USE OF U.S. AGRICULTURAL LANDHOLDINGS OF FOREIGN OWNERS,  
BY STATE AND COUNTY AS OF FEBRUARY 28, 2003

STATE NAME	COUNTY NAME	NUMBER OF PARCELS	ACRES IN CROPLAND	ACRES IN PASTURE	ACRES IN FOREST	ACRES IN OTHER AG	ACRES IN NON AG	TOTAL ACRES
ARKANSAS	ARKANSAS	1	567	0	0	0	59	626
	ASHLEY	1	0	2	5	0	0	7
	BAXTER	1	0	48	60	0	0	108
	BOONE	5	0	485	653	56	0	1,194
	BRADLEY	3	0	0	113	0	0	113
	CHICOT	22	18,188	0	179	612	1,479	20,458
	CLAY	1	1,414	0	0	46	0	1,460
	CONWAY	1	800	40	313	0	185	1,338
	CRAIGHEAD	5	1,558	0	0	137	28	1,723
	CRITTENDEN	7	744	0	0	60	0	804
	CROSS	5	5,044	0	45	484	1,261	6,834
	DESHA	4	3,180	0	0	0	301	3,481
	DREW	4	5,988	15	238	348	315	6,904
	FRANKLIN	8	0	250	0	86	0	336
	INDEPENDENCE	1	0	20	20	0	0	40
	IZARD	2	0	486	619	0	4	1,109
	JACKSON	6	1,861	58	23	0	0	1,942
	JEFFERSON	5	9,804	50	307	328	1,470	11,959
	JOHNSON	11	40	43	15	0	0	98
	LAFAYETTE	2	720	2.175	20	43	0	3,001
	LEE	5	11,137	0	526	138	43	12,367
	LINCOLN	8	130	0	0	0	29	159
	LITTLE RIVER	1	130	0	0	0	923	7,721
	LOGAN	7	5,384	120	1,294	0	0	294
	LONOKE	4	0	241	53	0	0	3,833
	MADISON	4	3,165	130	453	41	174	3,833
	MILLER	2	0	0	80	0	20	230
	MISSISSIPPI	13	27,907	0	143	0	3,851	31,901
	MONROE	1	15	0	0	0	0	15
	NEVADA	10	4,919	0	521	179	49	5,668
	PHILLIPS	2	0	0	852	852	0	1,704
	POINSETT	1	34	0	0	0	0	34
	POLK	7	2,818	22	0	28	244	3,112
	POPE	3	0	0	551	0	149	700
	POPE	1	0	0	116	0	0	116
	PRAIRIE	3	1,105	0	40	10	0	1,277
	PULASKI	3	2,162	100	0	0	122	2,381
SAINTE FRANCIS	1	12,170	3	191	13	423	12,800	
SEARCY	12	725	2,200	1,917	0	0	4,842	
SEVIER	5	0	201	8	6	47	262	
SEVIER	2	0	0	0	0	0	0	
UNION	1	0	0	763	0	0	763	
WASHINGTON	1	0	37	80	5	0	122	
WHITE	3	2,794	0	0	0	0	2,794	
WHITE	1	5,505	0	0	0	0	5,505	
WOODRUFF	12	0	20	152	100	374	6,151	
ARKANSAS		200	129,878	6,746	10,350	3,572	12,235	162,781

USE OF U.S. AGRICULTURAL LANDHOLDINGS OF FOREIGN OWNERS,  
BY STATE AND COUNTY AS OF FEBRUARY 28, 2003

STATE NAME	COUNTY NAME	NUMBER OF PARCELS	ACRES IN CROPLAND	ACRES IN PASTURE	ACRES IN FOREST	ACRES IN OTHER AG	ACRES IN NON AG	TOTAL ACRES
CALIFORNIA	ALAMEDA	13	993	1,313	0	1,592	105	4,003
	BUTTE	16	3,901	0	97,718	579	0	102,198
	CALAVERAS	1	0	0	0	47	0	47
	COLUSA	16	4,355	0	0	74	33	4,462
	CONTRA COSTA	23	3,554	8,333	0	0	859	12,746
	EL DORADO	4	0	56	0	146	224	426
	FRESNO	90	24,953	20,288	100	3,976	541	49,858
	GLENN	20	7,064	0	0	1,336	499	8,849
	IMPERIAL	5	37,723	0	0	0	7	38,344
	KERN	167	65,098	27,458	0	14,000	726	107,293
	KINGS	9	1,782	1,984	0	0	68	3,849
	LAKE	2	13	0	0	0	0	13
	LOS ANGELES	23	1,382	2,382	3	0	354	4,471
	MADERA	46	10,036	4,706	413	4,000	717	20,496
	MARIN	1	0	95	0	0	95	190
	MENDOCINO	29	65	6,894	6,000	28,476	2,613	44,048
	MERCED	25	7,696	320	0	780	614	9,410
	MODOC	1	0	220	0	320	0	540
	MONO	4	520	300	11	30	0	861
	MONTEREY	18	2,003	3,662	0	2,049	1,189	8,903
	NAPA	86	2,054	9,166	1,057	5,754	9,344	27,375
	ORANGE	9	606	4,638	36	309	420	6,009
	PLACER	22	4,704	1,003	9	910	172	6,798
	PLUMAS	19	1,280	0	10,762	1,898	9	13,949
	RIVERSIDE	70	9,400	935	0	1,862	701	12,898
	SACRAMENTO	32	6,908	3,253	0	903	894	11,958
	SAN BENITO	10	4,654	18,777	0	81	3	23,515
	SAN BERNARDINO	22	2,187	1,104	0	1,800	1,438	6,529
	SAN DIEGO	36	798	45,613	0	933	2,025	49,369
	SAN JOAQUIN	40	20,376	298	0	693	677	22,044
	SAN LUIS OBISPO	39	10,449	30,826	635	1,424	451	43,785
	SAN MATEO	1	176	0	0	686	0	862
	SANTA BARBARA	18	1,599	41,332	140	3,337	2,508	48,916
	SANTA CLARA	16	1,046	14,616	0	2,389	79	18,130
	SANTA CRUZ	1	200	0	0	0	0	200
SHASTA	5	0	6,536	12,915	0	10	19,461	
SIERRA	2	0	240	0	7,600	0	7,840	
SISKIYOU	4	320	15,353	0	1,980	0	17,653	
SOLANO	23	5,271	1,493	0	307	269	7,340	
SONOMA	52	1,217	6,143	500	3,901	1,483	13,244	
STANISLAUS	23	4,332	9	0	971	42	5,354	
SUTTER	34	13,632	13	0	678	822	15,145	
TEHAMA	21	3,702	9,006	110,025	2,387	87	125,208	
TRINITY	2	0	0	240	0	0	240	
TULARE	97	12,233	1,755	0	3,995	480	18,463	
TUOLUMNE	4	545	128	0	0	2,079	2,752	
VENTURA	26	4,175	172	2,369	3,201	1,870	11,787	
YOLO	24	13,666	1,002	0	5,691	278	20,637	
YUBA	27	6,706	2,616	0	971	152	10,445	



REPORT 3

USE OF U.S. AGRICULTURAL LANDHOLDINGS OF FOREIGN OWNERS,  
BY STATE AND COUNTY AS OF FEBRUARY 28, 2003

STATE NAME	COUNTY NAME	NUMBER OF PARCELS	ACRES IN CROPLAND	ACRES IN PASTURE	ACRES IN FOREST	ACRES IN OTHER AG	ACRES IN NON AG	TOTAL ACRES
CALIFORNIA		1,278	303,374	294,038	242,934	114,142	34,937	989,425

USE OF U.S. AGRICULTURAL LANDHOLDINGS OF FOREIGN OWNERS,  
BY STATE AND COUNTY AS OF FEBRUARY 28, 2003

STATE NAME	COUNTY NAME	NUMBER OF PARCELS	ACRES IN CROPLAND	ACRES IN PASTURE	ACRES IN FOREST	ACRES IN OTHER AG	ACRES IN NON AG	TOTAL ACRES
COLORADO	ADAMS	18	9,460	601	0	2,601	751	13,413
	ALAMOSA	2	0	25,327	0	0	55	25,382
	ARAPAHOE	7	24,266	5,433	0	22	0	29,721
	BOULDER	16	710	139	0	8	424	1,281
	CHEYENNE	14	34,641	9,996	0	2,633	0	47,270
	CONEJOS	2	800	960	54	0	0	1,814
	COSTILLA	3	4,225	7,200	0	18,137	0	29,562
	CROWLEY	4	917	3,559	0	0	0	4,476
	CUSTER	4	240	40	0	150	773	1,203
	DELTA	1	303	3,949	0	0	338	4,590
	DOLORES	1	620	0	0	308	0	928
	DOUGLAS	25	119	14,167	422	121	3,442	18,271
	EAGLE	19	800	1,540	6,798	21,687	1,863	32,688
	ELBERT	58	6,330	19,705	0	115	77	26,227
	EL PASO	4	0	1,693	0	520	20	2,233
	FREMONT	3	0	99	30	0	1	130
	GARFIELD	23	466	38,530	10	3,278	80	42,364
	GRAND	1	0	312	68	0	10	390
	GUNNISON	4	227	1,994	402	228	0	2,851
	HUERFANO	1	200	3,541	0	0	0	3,741
	JACKSON	5	0	353	460	0	0	813
	JEFFERSON	3	244	518	0	476	0	1,238
	KIOWA	8	3,919	11,655	0	169	0	15,743
KIT CARSON	20	22,283	4,943	0	0	0	27,226	
LA PLATA	17	0	82	120	2,182	10	2,394	
LARIMER	25	1,577	5,625	0	50	440	7,692	
LAS ANIMAS	6	0	26,145	60	3,587	0	29,792	
LINCOLN	19	8,010	34,801	2,640	1,279	0	46,730	
LOGAN	3	153	3,417	0	0	0	3,570	
MESA	5	1,087	4,371	0	7,167	3,007	15,632	
MOFFAT	11	7,816	79,378	0	0	631	87,825	
MONTEZUMA	1	0	0	0	50	0	50	
MONTROSE	6	113	3,232	199	0	420	3,964	
MORGAN	4	1,285	183	0	0	7	1,475	
OTERO	1	4,238	0	0	1,627	100	5,965	
OURAY	5	0	2,865	200	0	0	3,065	
PARK	1	0	1,920	0	0	0	1,920	
PHILLIPS	1	0	883	0	0	0	883	
PITKIN	2	0	50	295	469	0	814	
PROWERS	6	746	0	84	0	40	870	
PUEBLO	2	1,945	1,234	0	0	0	3,179	
RIO BLANCO	10	1,028	30,482	0	0	140	31,650	
RIO GRANDE	3	629	19	0	17	5	670	
ROUITT	14	5,036	33,279	0	35	14	38,364	
SAGUACHE	12	2,823	10,605	158	5,409	0	18,995	
SAN JUAN	1	0	0	0	997	0	997	
SAN MIGUEL	4	0	620	455	0	0	1,075	
SUMMIT	4	150	0	1,557	0	384	2,031	
WASHINGTON	10	5,538	449	0	1,560	0	7,547	
WELD	19	4,347	3,088	0	227	737	8,399	

REPORT 3

USE OF U.S. AGRICULTURAL LANDHOLDINGS OF FOREIGN OWNERS,  
BY STATE AND COUNTY AS OF FEBRUARY 28, 2003

STATE NAME	COUNTY NAME	NUMBER OF PARCELS	ACRES IN CROPLAND	ACRES IN PASTURE	ACRES IN FOREST	ACRES IN OTHER AG	ACRES IN NON AG	TOTAL ACRES
COLORADO	YUMA	12	3,018	91	0	0	402	3,511
COLORADO		450	160,309	399,073	13,928	75,193	14,171	662,674

USE OF U.S. AGRICULTURAL LANDHOLDINGS OF FOREIGN OWNERS,  
BY STATE AND COUNTY AS OF FEBRUARY 28, 2003

STATE NAME	COUNTY NAME	NUMBER OF PARCELS	ACRES IN CROPLAND	ACRES IN PASTURE	ACRES IN FOREST	ACRES IN OTHER AG	ACRES IN NON AG	TOTAL ACRES
CONNECTICUT	FAIRFIELD	3	0	0	1	283	5	289
	HARTFORD	8	377	0	0	87	0	464
	LITCHFIELD	3	0	157	59	26	0	242
	NEW LONDON	1	9	8	0	0	0	17
	TOLLAND	1	0	0	27	0	5	32
	WINDHAM	2	0	30	140	0	2	172
CONNECTICUT		18	386	195	227	396	12	1,216

REPORT 3

USE OF U.S. AGRICULTURAL LANDHOLDINGS OF FOREIGN OWNERS,  
BY STATE AND COUNTY AS OF FEBRUARY 28, 2003

STATE NAME	COUNTY NAME	NUMBER OF PARCELS	ACRES IN CROPLAND	ACRES IN PASTURE	ACRES IN FOREST	ACRES IN OTHER AG	ACRES IN NON AG	TOTAL ACRES
DELAWARE	KENT	5	433	0	48	0	48	529
DELAWARE	NEW CASTLE	7	2,574	0	73	74	1,989	4,710
DELAWARE		12	3,007	0	121	74	2,037	5,239

USE OF U.S. AGRICULTURAL LANDHOLDINGS OF FOREIGN OWNERS,  
BY STATE AND COUNTY AS OF FEBRUARY 28, 2003

STATE NAME	COUNTY NAME	NUMBER OF PARCELS	ACRES IN CROPLAND	ACRES IN PASTURE	ACRES IN FOREST	ACRES IN OTHER AG	ACRES IN NON AG	TOTAL ACRES
FLORIDA	ALACHUA	16	1,257	3,407	26,619	284	662	32,229
	BAKER	1	0	0	57,797	0	18	57,810
	BAY	1	0	0	30,735	0	0	30,735
	BRADFORD	1	0	0	38,405	0	66	38,471
	BREVARD	7	231	5,297	0	309	63	5,900
	BROWARD	24	202	708	0	586	524	2,020
	CALHOUN	3	0	0	4,851	10	0	4,861
	CHARLOTTE	99	2,270	2,698	0	1,874	216	7,058
	CITRUS	3	503	80	7	0	3	593
	CLAY	1	0	550	0	0	6,538	7,088
	COLLIER	14	19	2,127	0	601	109	11,504
	COLUMBIA	3	0	0	8,648	0	0	4,585
	DADE	268	10,933	779	4,585	0	0	4,585
	DESOTA	55	503	3,334	282	5,580	467	18,041
	DIXIE	3	0	105	163	1,013	2	5,015
	DUVAL	1	0	0	7,436	47	5	7,593
	ESCAMBIA	2	0	0	6,693	0	160	6,853
	FRANKLIN	1	0	0	0	249	0	249
	GADSDEN	12	1,404	0	37,026	0	0	37,026
	GILCHRIST	18	28	158	992	306	141	3,001
	GLADES	19	0	465	23,074	8,809	7	32,383
	GULF	1	0	7,010	0	288	0	7,298
	HAMILTON	31	451	0	0	311	0	311
	HARDEE	58	807	56	25,082	0	8,612	34,201
	HENDRY	101	5,330	1,816	0	2,450	86	5,159
	HIGHLANDS	23	892	3,209	0	4,106	0	12,645
	HILLSBOROUGH	12	1,199	2,905	400	1,409	30	5,696
	INDIAN RIVER	19	16,331	3,022	3,787	3,964	9	11,981
	JACKSON	6	3,297	8,408	1,062	384	281	26,466
	JEFFERSON	7	930	38	1,948	41	0	5,324
	LAKE	89	1,509	0	2,428	40	10	3,408
	LEE	38	990	7,318	4,300	3,270	3,022	19,419
	LEVY	12	973	7,315	77	125	132	8,639
	LIBERTY	1	0	627	7,660	517	199	9,976
	MADISON	3	145	0	850	0	0	850
	MANATEE	22	2,967	10	24,661	7	240	25,063
	MARION	90	799	163	28	5,497	241	8,896
MARTIN	20	4,001	8,023	29,638	5,134	209	43,803	
NASSAU	2	0	7,474	318	17,088	345	29,226	
OKALOOSA	3	200	0	63,568	0	1,683	65,251	
OKEECHOBEE	14	22	21,278	85	0	5	21,818	
ORANGE	64	285	17,159	250	75	0	17,256	
OSCEOLA	22	7,415	15,836	6,838	2,544	7,902	33,405	
PALM BEACH	71	130,531	2,121	0	1,905	5,561	17,002	
PASCO	14	20	786	5	7,656	635	139,613	
PINELLAS	1	55	1,277	660	444	0	2,401	
POLK	39	128	8,497	0	0	0	55	
PUTNAM	4	40	256	0	10,830	8,526	28,237	
ST JOHNS	4	648	1,169	270	0	350	1,829	
ST LUCIE	15	2,641	9,464	1,078	0	742	10,854	
					1,270	101	7,786	

REPORT 3

USE OF U.S. AGRICULTURAL LANDHOLDINGS OF FOREIGN OWNERS,  
BY STATE AND COUNTY AS OF FEBRUARY 28, 2003

STATE NAME	COUNTY NAME	NUMBER OF PARCELS	ACRES IN CROPLAND	ACRES IN PASTURE	ACRES IN FOREST	ACRES IN OTHER AG	ACRES IN NON AG	TOTAL ACRES
FLORIDA	SANTA ROSA	2	0	0	1,263	0	0	1,263
	SARASOTA	2	0	748	0	0	0	748
	SEMINOLE	12	0	441	41	1,424	0	2,102
	SUMTER	8	120	2,337	659	688	196	3,804
	SUWANNEE	10	3,893	161	1,218	277	0	5,549
	TAYLOR	1	0	0	20	0	0	20
	VOLUSIA	12	811	1,549	2,468	2,272	1,063	8,163
	WAKULLA	1	0	0	61	0	0	61
	WALTON	2	0	0	1,030	0	0	1,030
FLORIDA		1,388	204,780	151,988	439,600	94,039	49,156	939,563

USE OF U.S. AGRICULTURAL LANDHOLDINGS OF FOREIGN OWNERS,  
BY STATE AND COUNTY AS OF FEBRUARY 28, 2003

STATE NAME	COUNTY NAME	NUMBER OF PARCELS	ACRES IN CROPLAND	ACRES IN PASTURE	ACRES IN FOREST	ACRES IN OTHER AG	ACRES IN NON AG	TOTAL ACRES
GEORGIA	BAKER	6	1,543	1	1,471	0	0	3,015
	BALDWIN	4	0	0	1,427	0	0	1,479
	BANKS	5	0	0	965	0	52	1,117
	BARROW	9	1,536	0	207	0	592	2,335
	BARTOW	10	66	0	1,461	120	251	1,907
	BERRIEN	1	0	0	119	0	45	164
	BIBB	3	0	0	579	0	207	786
	BLECKLEY	3	13	158	91	0	0	262
	BROOKS	4	1,166	70	1,083	0	4	2,323
	BRYAN	1	0	0	510	0	0	510
	BULLOCH	5	14	0	2,326	0	0	2,340
	BURKE	6	673	660	3,904	1,077	0	6,357
	BUTTS	3	35	100	479	0	43	614
	CALHOUN	6	942	170	554	65	3	1,734
	CAMDEN	1	0	0	13	0	0	13
	CANDLER	8	333	47	2,070	60	3	2,513
	CARROLL	1	0	70	60	0	0	130
	CHARLTON	3	0	2,630	15,664	0	0	18,294
	CHATHAM	4	0	0	2,054	123	0	2,177
	CHEROKEE	6	0	0	1,647	14	464	2,275
	CLAYTON	2	0	0	79	82	0	161
	CLINCH	6	0	0	105,249	0	91	105,340
	COBB	2	0	0	247	0	0	363
	COFFEE	4	0	0	3,761	0	0	3,761
	COLQUITT	5	862	0	643	500	0	2,005
	COLUMBIA	2	0	0	31	197	0	228
	COOK	2	885	0	161	100	99	1,245
	COWETA	3	0	100	445	0	152	697
	CRISP	2	0	1,210	57	70	0	1,337
	DAWSON	1	0	0	82	0	0	82
	DECATUR	18	2,134	277	1,654	56	203	4,324
	DEKALB	4	0	0	212	0	28	240
	DODGE	3	0	0	928	0	0	928
	DOOLY	7	4,173	50	2,282	103	0	6,608
	DOUGHERTY	2	131	0	872	0	0	1,003
	DOUGLAS	3	0	210	549	0	0	759
	EARLY	1	0	0	260	0	0	260
	EFFINGHAM	7	0	0	5,504	296	44	5,844
	ELBERT	2	0	0	475	0	5	480
	EMANUEL	9	423	200	4,366	0	50	5,039
	EVANS	1	0	0	130	9	0	139
	FANNIN	1	0	0	205	0	9	214
	FLOYD	8	0	0	590	0	64	654
FORSYTH	3	16	10	34	160	2	222	
FRANKLIN	3	88	59	68	46	2	263	
FULTON	19	249	16	2,331	2,135	592	5,323	
GILMER	4	0	0	3,748	0	0	3,748	
GLASCOCK	4	88	0	3,791	0	42	3,921	
GRADY	7	158	0	1,353	15	0	1,526	
GREENE	7	0	0	8,122	15	458	8,595	



REPORT 3

USE OF U. S. AGRICULTURAL LANDHOLDINGS OF FOREIGN OWNERS,  
BY STATE AND COUNTY AS OF FEBRUARY 28, 2003

STATE NAME	COUNTY NAME	NUMBER OF PARCELS	ACRES IN CROPLAND	ACRES IN PASTURE	ACRES IN FOREST	ACRES IN OTHER AG	ACRES IN NON AG	TOTAL ACRES
GEORGIA	GWINNETT	13	0	68	2,341	99	27	2,535
	HALL	23	1	0	8,655	20	0	8,676
	HANCOCK	8	0	0	11,232	0	144	11,376
	HARALSON	1	0	0	1,111	0	0	1,111
	HARRIS	1	0	0	120	0	0	120
	HART	8	1	39	50	904	146	1,140
	HEARD	2	0	0	2,533	0	0	2,533
	HENRY	15	172	157	1,410	693	583	3,015
	HOUSTON	27	8,849	1,014	3,533	1,064	156	14,616
	IRWIN	1	0	0	457	0	0	457
	JACKSON	5	90	21	569	58	0	738
	JASPER	11	100	70	7,564	8	0	7,742
	JEFF DAVIS	8	0	0	6,188	621	0	6,809
	JEFFERSON	25	2,979	478	8,195	407	35	12,094
	JENKINS	5	10	110	3,711	0	2	3,833
	JOHNSON	9	2,978	348	10,372	0	15	13,713
	JONES	2	0	0	282	0	0	282
	LAMAR	5	0	60	1,092	50	0	1,142
	LAURENS	6	85	2,747	1	0	0	2,833
	LEE	5	2,837	1,319	16	0	51	4,207
	LINCOLN	1	0	0	0	0	0	0
	LOWNDES	6	303	15	366	334	758	1,776
	MCDUFFIE	10	569	544	1,277	29	28	2,447
	MCINTOSH	1	0	0	198	0	0	198
	MACON	17	724	0	2,762	28	45	3,559
	MADISON	10	90	0	1,873	0	89	2,052
	MARION	6	447	180	1,641	0	0	2,268
	MARIWETHER	8	115	2,600	4,347	31	0	7,093
	MILLER	6	2,836	0	940	0	0	3,776
	MITCHELL	24	3,674	30	5,803	499	164	10,170
	MONROE	1	0	0	133	0	0	133
	MONTGOMERY	3	0	0	1,680	17	38	1,735
	MORGAN	11	330	1,063	3,628	0	35	5,056
MURRAY	2	250	345	175	0	0	770	
NEWTON	20	160	1,414	5,191	0	418	7,183	
OGONEE	9	0	18	770	5	195	988	
OGLETHORPE	16	0	0	12,373	121	0	12,494	
PAULDING	1	0	0	254	0	0	254	
PEACH	5	688	201	22	19	0	930	
PICKENS	3	0	0	4,913	20	0	4,333	
PIERCE	2	0	0	0	334	0	334	
PIKE	3	0	0	750	23	0	1,023	
POLK	5	128	40	535	220	78	1,001	
PULASKI	7	1,806	241	2,331	59	0	4,437	
PUTNAM	8	7	104	24,176	0	111	24,398	
RANDOLPH	1	0	0	199	0	0	199	
RICHMOND	5	404	0	90	0	0	2,885	
ROCKDALE	1	0	0	0	23	0	23	
SCHLEY	5	260	0	1,738	0	0	1,998	
SCREVEN	14	2,941	383	6,550	738	485	11,097	

USE OF U.S. AGRICULTURAL LANDHOLDINGS OF FOREIGN OWNERS,  
BY STATE AND COUNTY AS OF FEBRUARY 28, 2003

STATE NAME	COUNTY NAME	NUMBER OF PARCELS	ACRES IN CROPLAND	ACRES IN PASTURE	ACRES IN FOREST	ACRES IN OTHER AG	ACRES IN NON AG	TOTAL ACRES
GEORGIA	SEMINOLE	13	7,475	1,679	2,024	2,568	217	13,963
	SUMTER	33	4,391	301	6,446	864	1,114	13,116
	TALBOT	6	0	0	7,187	0	0	7,187
	TALIAFERRO	4	0	21	8,465	0	120	8,606
	TATTNALL	1	0	0	254	172	0	426
	TAYLOR	1	0	0	64	100	0	164
	TELFAIR	11	95	0	36,015	0	62	36,172
	TERRELL	3	1,754	0	669	16	75	2,514
	THOMAS	6	175	864	1,334	112	51	2,536
	TIFT	1	0	0	0	50	0	50
	TROUP	3	0	0	726	1,049	0	1,775
	TURNER	2	0	0	8,701	0	0	8,701
	TWIGGS	58	20	0	7,448	140	3,545	11,153
	UPSON	4	294	0	723	0	66	1,083
	WALKER	1	0	0	764	0	0	764
	WALTON	4	100	20	895	36	0	1,051
	WARE	5	0	0	30,060	0	-44	30,104
	WARREN	17	220	486	5,903	56	156	6,821
	WASHINGTON	116	670	1,075	11,137	759	1,914	15,555
	WAYNE	1	0	0	225	0	0	225
	WEBSTER	1	0	0	0	0	202	202
	WHEELER	8	253	209	1,044	0	0	1,506
	WHITFIELD	1	0	0	100	0	0	100
	WILCOX	3	0	0	3,817	0	0	3,817
	WILKES	2	0	0	1,151	0	66	1,217
	WILKINSON	51	0	0	12,091	34	1,664	13,789
	WORTH	2	210	0	26,203	0	0	26,413
-----		981	65,019	20,761	515,911	17,580	18,991	638,262
-----	GEORGIA							

REPORT 3

USE OF U.S. AGRICULTURAL LANDHOLDINGS OF FOREIGN OWNERS,  
BY STATE AND COUNTY AS OF FEBRUARY 28, 2003

STATE NAME	COUNTY NAME	NUMBER OF PARCELS	ACRES IN CROPLAND	ACRES IN PASTURE	ACRES IN FOREST	ACRES IN OTHER AG	ACRES IN NON AG	TOTAL ACRES
HAWAII	HAWAII	69	37,915	33,847	1,730	30,656	1,173	105,321
	HONOLULU	10	994	0	0	1,117	3,193	5,304
	KAUAI	5	132	2,844	4,201	655	41	7,873
	MAUI	15	2,708	47,668	1,140	1,557	573	53,646
HAWAII		99	41,749	84,359	7,071	33,985	4,980	172,144

USE OF U.S. AGRICULTURAL LANDHOLDINGS OF FOREIGN OWNERS,  
BY STATE AND COUNTY AS OF FEBRUARY 28, 2003

STATE NAME	COUNTY NAME	NUMBER OF PARCELS	ACRES IN CROPLAND	ACRES IN PASTURE	ACRES IN FOREST	ACRES IN OTHER AG	ACRES IN NON AG	TOTAL ACRES
IDAHO	ADA	5	137	52	0	0	36	225
	ADAMS	1	120	1,582	100	0	0	1,802
	BEAR LAKE	1	2,193	1,474	0	0	0	3,667
	BONNER	2	80	0	380	0	10	470
	BOUNDARY	1	0	3	0	2	10	15
	CAMAS	1	1,155	520	0	125	350	2,450
	CANYON	6	633	61	0	50	127	881
	CARIBOU	4	1,220	2,358	0	115	1,468	5,991
	CLEARWATER	1	120	45	45	0	0	210
	ELMORE	1	160	0	0	0	0	160
	FRANKLIN	1	0	910	0	0	0	910
	FREMONT	2	0	143	0	0	0	143
	GEM	3	75	76	0	0	19	170
	JEROME	2	60	0	0	0	0	60
	KOOTENAI	4	0	15	126	0	514	655
	LEMHI	2	580	80	0	0	13	673
	OWYHEE	2	335	0	0	0	11	346
	POWER	1	0	15	0	0	0	15
	SHOSHONE	5	0	0	1,106	5	0	1,111
	TETON	9	223	2,895	156	0	2	3,276
	TWIN FALLS	8	655	0	0	170	1	826
	WASHINGTON	2	0	11,215	0	0	0	11,215
	-----		64	7,746	21,444	1,913	1,607	2,561

IDAHO

REPORT 3

USE OF U.S. AGRICULTURAL LANDHOLDINGS OF FOREIGN OWNERS,  
BY STATE AND COUNTY AS OF FEBRUARY 28, 2003

STATE NAME	COUNTY NAME	NUMBER OF PARCELS	ACRES IN CROPLAND	ACRES IN PASTURE	ACRES IN FOREST	ACRES IN OTHER AG.	ACRES IN NON AG	TOTAL ACRES
ILLINOIS	ADAMS	6	273	0	0	0	1	274
	ALEXANDER	7	265	141	1,798	0	59	2,263
	BOONE	7	939	0	12	0	0	951
	BROWN	1	143	0	1,318	0	0	1,461
	BUREAU	1	0	0	0	4	6	10
	CARROLL	2	63	0	0	0	11	74
	CASS	1	174	90	0	0	0	267
	CHAMPAIGN	40	6,293	0	0	500	3	6,814
	CHRISTIAN	2	156	0	0	31	21	187
	CLARK	2	138	0	14	0	0	297
	CLINTON	1	154	6	0	0	145	160
	COLES	3	493	0	0	0	23	516
	COOK	3	69	0	54	0	24	147
	CRAWFORD	1	60	0	0	0	0	60
	CUMBERLAND	1	17	0	0	0	0	17
	DEKALB	28	5,874	20	15	156	160	6,225
	DEWITT	12	2,250	119	0	167	5	2,541
	DOUGLAS	18	2,765	410	30	23	351	3,579
	DUPAGE	5	65	0	0	20	63	148
	EDGAR	2	55	0	35	0	0	90
	EDWARDS	1	16	0	14	0	0	30
	EFFINGHAM	1	1,340	291	461	0	51	2,143
	FAYETTE	2	67	3	0	0	0	70
	FORD	2	757	0	0	16	0	773
	FRANKLIN	6	1,592	83	26	4	0	6,030
	FULTON	1	1,104	679	0	0	4,325	1,783
	GREENE	3	1,600	1,165	1,500	0	0	4,859
	GRUNDY	4	485	447	0	407	187	1,043
	HAMILTON	11	6,008	3	470	98	13	7,739
	HANCOCK	1	72	0	0	0	1,258	81
	HARDIN	2	373	0	0	9	0	650
	HENDERSON	1	237	0	0	277	0	240
	HENRY	10	1,781	50	15	0	3	2,169
	IROQUOIS	6	1,061	109	30	243	80	1,232
	JACKSON	17	4,932	671	1,023	0	32	11,555
	JEFFERSON	30	828	58	422	0	4,929	2,089
	JERSEY	1	1,033	254	0	24	781	1,078
	JODAVIESS	2	189	90	44	0	21	487
	JOHNSON	3	120	31	25	0	0	280
	KANE	5	794	0	0	25	76	921
	KANKAKEE	1	20	0	0	0	54	74
	KENDALL	17	2,262	28	150	16	98	2,554
	KNOX	3	656	440	0	13	0	1,109
	LAKE	5	262	0	0	81	0	343
	LA SALLE	17	2,468	371	324	8	412	3,583
	LAWRENCE	1	13	0	0	0	0	13
	LEE	13	3,584	0	0	0	208	3,792
LIVINGSTON	4	245	0	0	49	48	342	
LOGAN	10	1,138	4	12	6	223	1,383	
MCDONOUGH	6	887	2	0	0	1	890	



REPORT 3

USE OF U.S. AGRICULTURAL LANDHOLDINGS OF FOREIGN OWNERS,  
BY STATE AND COUNTY AS OF FEBRUARY 28, 2003

STATE NAME	COUNTY NAME	NUMBER OF PARCELS	ACRES IN CROPLAND	ACRES IN PASTURE	ACRES IN FOREST	ACRES IN OTHER AG	ACRES IN NON AG	TOTAL ACRES
INDIANA	ADAMS	4	283	12	5	0	12	312
	ALLEN	6	272	0	0	117	44	433
	BENTON	5	542	0	0	175	20	737
	BOONE	2	795	0	0	288	25	1,108
	CASS	3	460	17	0	0	0	477
	CLAY	3	1,030	128	155	229	180	1,722
	CLAY	1	230	0	659	0	0	889
	DAVISS	2	80	0	426	0	0	506
	DECATUR	1	7	0	0	0	0	7
	DEKALB	4	313	0	6	12	93	424
	ELKHART	4	60	0	0	0	0	60
	GIBSON	4	6,978	84	3,087	20	3,595	13,764
	GREENE	15	48	150	115	0	27	340
	HAMILTON	3	180	0	0	6	0	186
	HANCOCK	1	115	0	0	117	0	318
	HENRY	4	541	0	10	20	86	684
	JASPER	2	1,618	22	0	0	113	1,671
	JAY	7	37	0	0	120	31	157
	JEFFERSON	2	304	0	0	0	0	304
	JOHNSON	2	82	0	0	0	0	85
	KNOX	5	2,716	0	1,555	3	0	4,724
	LAGRANGE	1	96	30	0	0	453	126
	LAKE	2	300	0	0	0	0	320
	LA PORTE	1	630	0	0	0	20	677
	LAWRENCE	1	450	0	0	0	47	530
	MADISON	4	59	400	545	0	1,135	2,530
	MARION	4	305	0	15	0	0	74
	MONROE	4	0	0	30	61	75	471
	MONTGOMERY	1	0	0	0	34	0	34
	MORGAN	11	3,630	10	0	31	0	3,683
	NEWTON	7	104	0	330	0	12	434
	NOBLE	13	1,210	0	0	0	0	1,248
	ORANGE	1	100	0	0	15	23	301
	OWEN	2	0	40	0	201	0	134
	PERRY	2	64	0	69	25	0	228
	PIKE	1	103	0	164	0	0	107
	PORTER	5	1,512	0	4	0	0	13,914
	PUTNAM	3	175	33	622	0	0	411
	RIPLEY	4	451	0	236	0	0	590
	RUSH	2	122	113	427	0	139	663
	ST JOSEPH	1	0	0	0	0	1	67
	SCOTT	1	83	0	20	0	67	103
	SHELBY	1	0	0	0	0	0	98
	STUBEN	2	0	0	0	105	98	222
	SULLIVAN	8	338	85	79	44	117	597
	SWITZERLAND	2	1,597	0	2,115	0	51	3,712
	TIPPECANOE	5	136	529	0	0	256	921
TIPTON	6	199	0	154	120	0	473	
VANDERBURGH	1	0	0	0	2	0	2	
VERMILLION	3	12	0	1	0	68	81	
	1	0	0	17	0	2	19	

USE OF U.S. AGRICULTURAL LANDHOLDINGS OF FOREIGN OWNERS,  
BY STATE AND COUNTY AS OF FEBRUARY 28, 2003

STATE NAME	COUNTY NAME	NUMBER OF PARCELS	ACRES IN CROPLAND	ACRES IN PASTURE	ACRES IN FOREST	ACRES IN OTHER AG	ACRES IN NON AG	TOTAL ACRES
INDIANA	VIGO	3	4,518	44	2,441	0	141	7,144
	WARREN	3	790	0	0	0	0	790
	WARRICK	3	144	33	88	81	521	867
	WASHINGTON	4	138	0	0	0	0	138
	WHITE	14	3,044	152	17	304	126	3,643
INDIANA		201	97,001	1,882	13,392	2,130	19,325	73,730



USE OF U.S. AGRICULTURAL LANDHOLDINGS OF FOREIGN OWNERS,  
BY STATE AND COUNTY AS OF FEBRUARY 28, 2003

STATE NAME	COUNTY NAME	NUMBER OF PARCELS	ACRES IN CROPLAND	ACRES IN PASTURE	ACRES IN FOREST	ACRES IN OTHER AG	ACRES IN NON AG	TOTAL ACRES
IOWA	BENTON	5	316	273	0	0	0	648
	BLACK HAWK	2	214	0	0	0	0	214
	BOONE	5	491	8	0	0	0	567
	BUENA VISTA	2	971	0	0	0	0	1,013
	BUTLER	4	347	0	0	0	0	362
	CASS	1	80	0	0	0	0	80
	CEDAR	3	861	15	11	10	39	936
	CERRO GORDO	6	2,200	411	0	0	1,581	4,192
	CHICKASAW	1	11	0	0	0	0	11
	CLARKE	1	175	66	0	0	0	241
	CLAY	2	175	11	0	6	0	248
	CLAYTON	1	13	0	0	0	0	13
	CLINTON	4	262	26	0	0	7	290
	DALLAS	4	91	106	0	123	57	468
	DECATUR	1	0	0	0	30	0	227
	DELAWARE	1	16	0	0	668	0	668
	DES MOINES	1	19	0	0	0	0	19
	DICKINSON	2	215	0	0	15	0	230
	EMMET	2	659	20	0	0	0	707
	FAYETTE	8	2,126	35	0	75	28	2,289
	FLOYD	3	461	25	0	0	57	553
	FRANKLIN	1	265	0	0	0	19	309
	HANCOCK	1	290	0	0	0	24	314
	HOWARD	1	78	0	0	0	2	80
	JASPER	1	40	0	0	0	0	40
	JOHNSON	1	250	200	75	0	0	531
	JONES	2	34	0	10	11	6	55
	KOSSUTH	4	2,098	0	0	0	0	2,130
	LEE	3	70	15	0	387	32	472
	LINN	8	1,450	7	15	0	235	1,707
	LYON	1	230	60	0	0	0	290
	MAHASKA	2	349	7	0	0	0	381
	MARION	2	180	60	15	0	25	255
	MARSHALL	2	147	13	26	0	11	197
	MILLS	3	306	0	0	41	0	347
	MITCHELL	10	1,489	0	0	5	48	1,542
	MONROE	2	162	0	75	0	20	257
	MONTGOMERY	1	218	0	0	0	12	230
	MUSCATINE	4	907	0	0	770	228	1,905
	O BRIEN	1	20	0	0	0	0	20
	PAGE	1	77	0	0	0	0	77
	PALO ALTO	2	93	0	0	0	0	93
	POCAHONTAS	2	669	0	0	0	2	696
	POLK	2	187	5	0	0	27	192
	E POTTAWATTAMIE	2	404	0	0	0	0	192
	POWESHIEK	5	155	0	0	0	34	558
	RINGGOLD	1	340	0	0	120	4	159
	SAC	2	620	302	0	20	86	748
	SCOTT	2	807	0	0	0	20	640
	SHELBY	5	425	29	0	0	52	888
		2	26	0	0	0	0	451

USE OF U.S. AGRICULTURAL LANDHOLDINGS OF FOREIGN OWNERS,  
BY STATE AND COUNTY AS OF FEBRUARY 28, 2003

STATE NAME	COUNTY NAME	NUMBER OF PARCELS	ACRES IN CROPLAND	ACRES IN PASTURE	ACRES IN FOREST	ACRES IN OTHER AG	ACRES IN NON AG	TOTAL ACRES	
IOWA	STORY	4	119	80	0	99	15	313	
	TAMA	1	45	35	0	0	0	80	
	TAYLOR	3	867	42	4	122	5	1,040	
	UNION	1	230	0	0	0	26	256	
	VAN BUREN	1	325	279	10	0	12	626	
	WAPELLO	1	0	0	0	43	0	43	
	WASHINGTON	1	0	0	0	25	0	25	
	WAYNE	2	717	0	25	0	0	742	
	WEBSTER	3	621	0	0	0	53	674	
	WOODBURY	4	1,022	200	0	16	117	1,355	
	WORTH	1	528	0	0	0	8	536	
	WRIGHT	3	118	0	0	224	0	342	
			158	26,655	2,356	266	2,862	3,168	35,307

USE OF U.S. AGRICULTURAL LANDHOLDINGS OF FOREIGN OWNERS,  
BY STATE AND COUNTY AS OF FEBRUARY 28, 2003

STATE  
NAME  
KANSAS

COUNTY NAME	NUMBER OF PARCELS	ACRES IN CROPLAND	ACRES IN PASTURE	ACRES IN FOREST	ACRES IN OTHER AG	ACRES IN NON AG	TOTAL ACRES
ALLEN	2	35	0	0	0	16	51
BARBER	1	0	80	0	0	0	80
BOURBON	2	40	120	0	0	0	160
BUTLER	3	200	8,115	0	0	0	8,315
CHAUTAUQUA	2	0	4,966	0	40	1	5,007
CHEYENNE	3	829	800	0	150	141	1,920
CLAY	1	26	37	0	0	0	63
COMANCHE	1	483	3,856	0	0	0	4,339
COWLEY	1	0	31	0	0	0	31
DECATUR	1	258	62	0	0	0	320
DONIPHAN	3	673	0	220	0	112	1,005
EDWARDS	2	5,120	1,966	0	160	110	7,196
GEARY	2	0	25	0	0	0	185
GRANT	8	1,690	0	0	430	0	2,120
GREELEY	6	1,788	0	0	0	375	1,788
GREENWOOD	1	75	0	0	0	0	450
HARVEY	1	179	0	0	0	0	179
HASKELL	1	157	0	0	0	0	157
HODGEMAN	1	0	141	0	0	19	160
JACKSON	1	0	0	0	0	0	0
JEWELL	7	953	77	23	0	0	23
JOHNSON	3	605	86	58	11	15	1,114
KEARNY	4	2,780	640	30	0	10	731
KIOWA	1	400	3,150	0	0	758	4,178
LABELLE	1	210	113	0	0	0	348
LINCOLN	1	127	0	20	0	5	496
MCPHERSON	3	66	0	0	123	369	496
MARION	4	261	0	0	0	7	196
MONTGOMERY	3	233	124	751	0	306	2,614
MORTON	1	40	0	0	0	0	40
NEMAHA	1	640	0	0	0	0	640
NORTON	2	212	266	0	0	0	478
OSAGE	1	74	0	0	0	0	74
OTTAWA	4	396	79	0	0	26	475
PHILLIPS	6	956	129	0	12	19	1,094
RENO	6	568	73	13	63	49	663
RICE	1	80	0	0	0	15	95
ROOKS	4	782	0	10	0	0	792
RUSSELL	1	0	240	0	37	10	277
SCOTT	1	53	0	0	0	60	113
SEDGWICK	2	200	0	0	0	0	200
SEWARD	2	462	0	0	0	60	522
SHERMAN	3	2,553	0	0	0	10	2,563
SMITH	2	310	0	0	0	0	310
STANTON	1	316	0	0	0	0	316
STEVENS	10	2,459	0	0	5	90	2,549
TREGO	1	86	232	0	0	0	318
WALLACE	2	2,680	0	0	0	0	2,680
WASHINGTON	1	140	20	0	0	0	160
WICHITA	4	2,543	0	0	0	0	2,543

USE OF U.S. AGRICULTURAL LANDHOLDINGS OF FOREIGN OWNERS,  
BY STATE AND COUNTY AS OF FEBRUARY 28, 2003

STATE NAME	COUNTY NAME	NUMBER OF PARCELS	ACRES IN CROPLAND	ACRES IN PASTURE	ACRES IN FOREST	ACRES IN OTHER AG	ACRES IN NON AG	TOTAL ACRES
KANSAS	WILSON	2	45	245	0	0	0	290
	WYANDOTTE	1	125	0	51	0	0	176
KANSAS		129	32,908	25,673	1,176	11	3,013	63,381

REPORT 3

USE OF U.S. AGRICULTURAL LANDHOLDINGS OF FOREIGN OWNERS,  
BY STATE AND COUNTY AS OF FEBRUARY 28, 2003

STATE NAME	COUNTY NAME	NUMBER OF PARCELS	ACRES IN CROPLAND	ACRES IN PASTURE	ACRES IN FOREST	ACRES IN OTHER AG	ACRES IN NON AG	TOTAL ACRES
KENTUCKY	ALLEN	14	315	1,257	450	328	1	2,351
	ANDERSON	2	88	92	130	0	0	310
	BALLARD	1	1,054	0	0	0	0	1,161
	BARREN	2	350	212	44	0	82	688
	BOONE	1	0	15	0	11	0	26
	BOURBON	14	1,307	2,963	45	96	155	4,566
	BOYLE	2	1	20	218	0	0	239
	BRACKEN	1	0	125	0	0	0	125
	BREATHITT	9	8	0	910	0	0	1,666
	BRECKINRIDGE	1	51	0	499	0	748	1,550
	BUTLER	2	0	50	0	0	0	50
	CALDWELL	3	149	30	166	0	23	347
	CALLOWAY	2	60	12	23	0	0	95
	CARLISLE	1	0	0	245	0	0	245
	CARROLL	5	160	0	983	0	250	1,393
	CASEY	2	30	48	180	0	104	362
	CHRISTIAN	1	91	0	48	0	0	139
	CLARK	5	140	522	6	0	4	672
	CRITTENDEN	5	774	948	406	85	10	2,223
	EDMONSON	1	72	0	0	0	1	73
	ELLIOTT	2	9	0	0	0	0	461
	FAYETTE	62	2,054	7,441	118	1,199	452	11,147
	FLOYD	8	0	0	764	0	335	764
	GALLATIN	2	89	10	23	0	0	122
	GARRARD	2	30	246	45	31	7	359
	GRAVES	5	195	0	1,757	0	0	1,952
	GREEN	2	0	120	7	91	0	218
	HANCOCK	1	25	0	0	0	15	40
	HENDERSON	2	748	20	2,074	0	14	2,856
	HENRY	2	200	550	70	110	0	930
	HOPKINS	4	812	445	4,685	0	3,103	9,045
	JEFFERSON	2	0	0	241	0	0	241
	JESSAMINE	6	184	73	55	26	74	412
	JOHNSON	1	0	0	4	0	0	4
	KNOTT	57	5	0	9,925	0	2	9,932
	KNOX	2	0	0	77	0	0	77
	LARUE	1	25	25	40	0	0	90
	LETCHER	19	0	0	6,700	0	182	6,882
	LEWIS	1	0	75	1,495	0	0	1,570
	LINCOLN	4	706	565	17	0	10	1,298
	LIVINGSTON	1	760	0	409	0	0	1,169
	LOGAN	1	120	0	99	0	0	219
	MADISON	1	0	0	0	12	0	12
	MAGOFFIN	3	0	0	134	0	0	134
	MARION	1	0	0	146	10	0	156
	MARSHALL	1	54	0	45	13	0	112
	MEADE	2	77	42	135	0	0	254
	MERCER	6	963	920	20	81	9	1,993
	METCALFE	2	3	117	61	0	0	181
	MONTGOMERY	5	25	34	98	0	0	157

USE OF U.S. AGRICULTURAL LANDHOLDINGS OF FOREIGN OWNERS,  
BY STATE AND COUNTY AS OF FEBRUARY 28, 2003

STATE NAME	COUNTY NAME	NUMBER OF PARCELS	ACRES IN CROPLAND	ACRES IN PASTURE	ACRES IN FOREST	ACRES IN OTHER AG	ACRES IN NON AG	TOTAL ACRES	
KENTUCKY	MORGAN	1	1	0	0	0	2	3	
	NELSON	2	0	225	0	46	0	271	
	NICHOLAS	2	46	277	100	1	0	424	
	OHIO	1	0	0	276	0	0	276	
	OLDHAM	3	0	1,241	150	0	21	1,412	
	PIKE	1	0	0	1,065	0	0	1,065	
	POWELL	1	0	0	60	0	163	223	
	PULASKI	1	0	0	860	0	0	860	
	ROCKCASTLE	1	0	100	0	87	0	187	
	ROWAN	1	2	0	0	0	10	12	
	RUSSELL	2	30	151	106	2	0	289	
	SCOTT	8	337	2,597	8	222	1,698	4,862	
	SHELBY	1	0	25	0	0	3	28	
	SIMPSON	5	40	236	0	27	0	303	
	TODD	1	14	0	0	0	0	14	
	UNION	8	752	14	20	0	0	2,471	
	WARREN	3	0	82	0	20	6	108	
	WASHINGTON	1	0	0	0	15	0	15	
	WHITLEY	2	0	0	55	0	0	55	
	WOLFE	1	11	0	105	0	0	116	
	WOODFORD	44	1,659	7,007	180	134	352	9,332	
			372	14,626	28,932	36,582	2,647	9,630	92,417



USE OF U.S. AGRICULTURAL LANDHOLDINGS OF FOREIGN OWNERS,  
BY STATE AND COUNTY AS OF FEBRUARY 28, 2003

STATE NAME	COUNTY NAME	NUMBER OF PARCELS	ACRES IN CROPLAND	ACRES IN PASTURE	ACRES IN FOREST	ACRES IN OTHER AG	ACRES IN NON AG	TOTAL ACRES	
MAINE	ANDROSCOGGIN	1	0	0	63	0	0	63	
	AROOSTOOK	263	7,254	12,393	2,404,125	3,345	3,838	2,430,955	
	CUMBERLAND	2	0	0	1,144	0	0	1,144	
	FRANKLIN	6	0	0	22,087	46	0	22,134	
	HANCOCK	9	68	15	7,561	204	48	7,896	
	LINCOLN	2	0	0	682	0	30	712	
	OXFORD	5	0	0	2,576	0	0	2,576	
	PENOBSCOT	28	75	60	247,988	0	0	248,123	
	PISCATAQUIS	24	0	20	236,715	3	9	236,747	
	SOMERSET	6	85	15	116,217	0	0	116,323	
	WALDO	10	0	0	447	78	0	525	
	WASHINGTON	26	16,264	50	56,043	2,815	1,583	76,758	
	YORK	5	84	0	2,701	0	0	2,793	
			387	23,830	12,553	3,098,349	6,491	5,526	3,146,749



REPORT 3

USE OF U.S. AGRICULTURAL LANDHOLDINGS OF FOREIGN OWNERS,  
BY STATE AND COUNTY AS OF FEBRUARY 28, 2003

STATE NAME	COUNTY NAME	NUMBER OF PARCELS	ACRES IN CROPLAND	ACRES IN PASTURE	ACRES IN FOREST	ACRES IN OTHER AG	ACRES IN NON AG	TOTAL ACRES
MARYLAND	ALLEGANY	1	0	60	60	0	0	120
	ANNE ARUNDEL	1	0	24	24	20	0	44
	BALTIMORE	5	209	53	712	0	0	974
	CALVERT	2	83	87	75	114	0	368
	CAROLINE	2	440	0	284	0	9	810
	CARROLL	9	1,534	725	488	223	86	3,255
	CECIL	22	3,112	815	866	505	285	5,520
	CHARLES	5	623	15	513	391	83	1,625
	FREDERICK	16	4,226	331	1,359	425	528	6,869
	HARFORD	3	500	0	800	0	320	1,620
	HOWARD	4	1,018	162	122	0	34	1,336
	KENT	37	7,218	130	1,617	207	345	9,517
	MONTGOMERY	7	787	413	337	58	102	1,697
	PRINCE GEORGES	1	0	0	0	0	104	104
	QUEEN ANNES	30	6,269	0	1,362	459	247	8,337
	SOMERSET	2	23	0	15	442	74	554
	TALBOT	17	1,556	32	643	79	119	2,429
	WASHINGTON	11	792	208	1,806	2,080	14	4,900
	WICOMICO	3	216	15	23	27	9	290
	-----		178	28,606	3,046	11,106	5,030	2,581
MARYLAND								

REPORT 3

USE OF U.S. AGRICULTURAL LANDHOLDINGS OF FOREIGN OWNERS,  
BY STATE AND COUNTY AS OF FEBRUARY 28, 2003

STATE NAME	COUNTY NAME	NUMBER OF PARCELS	ACRES IN CROPLAND	ACRES IN PASTURE	ACRES IN FOREST	ACRES IN OTHER AG	ACRES IN NON AG	TOTAL ACRES
MASSACHUSETTS	BERKSHIRE	1	0	0	227	0	0	227
	FRANKLIN	2	0	0	272	0	0	272
	HAMPDEN	1	0	12	234	0	1	247
	HAMPSHIRE	2	614	0	0	0	0	614
WORCHESTER	6	31	15	1,188	0	20	1,254	
MASSACHUSETTS		12	645	27	1,921	0	21	2,614

REPORT 3

USE OF U.S. AGRICULTURAL LANDHOLDINGS OF FOREIGN OWNERS,  
BY STATE AND COUNTY AS OF FEBRUARY 28, 2003

STATE NAME	COUNTY NAME	NUMBER OF PARCELS	ACRES IN CROPLAND	ACRES IN PASTURE	ACRES IN FOREST	ACRES IN OTHER AG	ACRES IN NON AG	TOTAL ACRES
MICHIGAN	ALLEGAN	3	183	0	0	0	0	183
	ARENAC	1	0	0	0	15	0	15
	BARAGA	2	0	0	59,145	0	0	59,145
	BARRY	2	269	0	94	0	0	370
	BENZIE	1	0	0	33	0	0	33
	BERRIEN	4	242	6	102	3	0	358
	BRANCH	3	1,007	0	0	10	160	1,177
	CALHOUN	2	526	25	178	4	0	733
	CHEBOYGAN	1	0	80	0	0	0	80
	CHIPPEWA	5	68	200	209	45	0	530
	EATON	2	296	0	40	26	0	362
	EMMET	1	0	0	40	0	0	40
	GENESEE	1	0	172	0	0	0	172
	GOGEBIC	1	0	0	32,430	0	0	32,430
	GRATIOT	2	624	15	94	0	0	733
	HILLSDALE	22	1,610	104	300	30	215	2,259
	HOUGHTON	3	86	0	2,200	0	0	2,286
	HURON	5	288	21	7	50	8	374
	INGHAM	6	1,294	6	138	28	39	1,505
	IONIA	1	284	0	0	0	0	284
	IRON	3	0	0	7,305	0	0	7,305
	ISABELLA	1	139	0	9	0	0	148
	JACKSON	2	876	0	0	0	0	876
	KALAMAZOO	5	1,069	0	287	0	32	908
	KENT	5	443	28	74	43	12	1,411
	KEWEENAW	5	0	0	141,907	0	5	141,907
	LAKE	1	493	320	947	0	0	1,760
	LAPEER	1	0	0	0	0	0	0
	LEELANAU	1	0	0	25	0	0	25
	LENAWEE	2	0	0	50	49	5	104
	LIVINGSTON	11	1,859	25	247	3	125	2,259
	LUCE	3	80	0	0	120	29	229
	MACOMB	1	0	0	8,312	0	0	8,312
	MANISTEE	1	0	0	10	1	0	11
	MARQUETTE	2	0	0	45	0	0	49
	MASON	3	0	0	12,038	0	0	12,038
	MASON	1	300	0	96	0	4	400
	MECOSTA	4	120	160	335	80	30	725
	MONROE	4	1,088	0	0	0	1,181	2,269
	MUSKEGON	5	0	0	423	0	20	443
	NEWAYGO	2	0	0	2	29	7	293
	OCEANA	4	253	2	38	0	2	40
	ONTONAGON	1	0	0	29,997	0	0	29,997
	OTSEGO	7	0	0	0	0	0	0
	OTTAWA	1	178	0	0	0	880	1,058
	OTTAWA	4	449	19	34	3	5	510
	SAGINAW	2	35	0	1	0	0	36
ST CLAIR	4	374	0	35	105	9	45	
ST JOSEPH	1	34	0	0	0	5	39	
SANILAC	1	552	15	0	62	0	653	
SHIAWASSEE	6	230	0	0	0	24	254	
TUSCOLA	1	29	0	0	0	0	29	
TUSCOLA	1	0	1	0	0	10	11	

USE OF U.S. AGRICULTURAL LANDHOLDINGS OF FOREIGN OWNERS,  
BY STATE AND COUNTY AS OF FEBRUARY 28, 2003

STATE NAME	COUNTY NAME	NUMBER OF PARCELS	ACRES IN CROPLAND	ACRES IN PASTURE	ACRES IN FOREST	ACRES IN OTHER AG	ACRES IN NON AG	TOTAL ACRES
MICHIGAN	VAN BUREN	1	16	0	0	0	22	38
	WASHTENAW	2	270	0	6	15	138	429
	WAYNE	2	40	0	0	0	1	41
	WEXFORD	1	0	0	625	0	59	684
MICHIGAN		160	15,704	1,199	297,833	746	3,061	318,543

REPORT 3

USE OF U.S. AGRICULTURAL LANDHOLDINGS OF FOREIGN OWNERS,  
BY STATE AND COUNTY AS OF FEBRUARY 28, 2003

STATE NAME	COUNTY NAME	NUMBER OF PARCELS	ACRES IN CROPLAND	ACRES IN PASTURE	ACRES IN FOREST	ACRES IN OTHER AG	ACRES IN NON AG	TOTAL ACRES
MINNESOTA	AITKIN	9	0	0	5,103	0	0	5,103
	BECKER	1	0	240	0	774	0	1,014
	BELTRAMI	2	0	0	560	0	0	560
	BLUE EARTH	2	16	0	0	2	0	27
	BROWN	1	0	0	0	80	0	80
	CARLTON	1	0	0	567	0	133	700
	CARVER	1	0	0	0	97	0	97
	CASS	2	85	135	80	0	180	480
	CLAY	4	410	2,553	0	601	7	3,571
	CLEARWATER	1	131	5	15	0	7	158
	CROW WING	4	15	12	220	5	8	260
	DAKOTA	3	120	0	0	0	50	170
	FARIBAULT	2	94	0	0	0	57	151
	FREEBORN	1	10	0	0	0	0	10
	GOODHUE	5	62	0	0	841	12	915
	HENNEPIN	2	39	0	0	99	61	199
	HUBBARD	3	0	27	0	140	0	167
	ITASCA	67	0	20	155,339	0	0	155,359
	KANDIYOHI	4	568	0	0	0	12	580
	KOOCHICHING	4	0	0	8,961	0	0	8,961
	LAC QUI PARLE	1	0	0	0	10	0	10
	LAKE	9	0	0	16,669	0	0	16,669
	LE SUEUR	21	1,257	495	0	0	395	2,147
	LYON	1	105	0	0	0	0	105
	MCLEOD	2	392	0	0	65	10	467
	MAHOMEN	1	16	0	0	0	4	20
	MARSHALL	3	314	0	0	118	8	440
	MEEKER	3	816	0	0	570	52	1,438
	MOWER	1	20	20	0	0	0	40
	NICOLLET	1	20	0	0	0	0	20
	NORMAN	1	140	0	10	0	0	160
	OLMSTED	2	492	127	0	0	10	644
	EAST OTTER TAIL	1	120	0	0	0	25	145
	PENNINGTON	3	14	18	61	0	0	120
	EAST POLK	3	1,559	80	12	45	0	1,683
	RED LAKE	1	1,407	0	0	0	32	1,407
	REDWOOD	1	0	0	0	81	0	81
	RENVILLE	4	674	0	0	0	10	684
	ROCK	2	80	0	0	0	0	80
	ROSEAU	3	1,027	65	160	45	113	1,410
	NORTH ST LOUIS	23	0	155	43,373	926	3,337	47,791
	SCOTT	3	32	0	0	40	0	72
	SHERBURNE	1	130	0	0	0	0	130
	SWIFT	1	34	0	0	0	0	34
	TODD	1	40	0	0	40	0	80
	WABASHA	4	1,059	348	310	0	26	1,743
	WADENA	1	60	220	40	0	0	320
WASHINGTON	2	356	0	0	0	0	356	
WILKIN	1	87	0	0	0	0	87	
YELLOW MEDICINE	1	110	0	48	0	0	158	

REPORT 3

USE OF U.S. AGRICULTURAL LANDHOLDINGS OF FOREIGN OWNERS,  
BY STATE AND COUNTY AS OF FEBRUARY 28, 2003

STATE NAME	COUNTY NAME	NUMBER OF PARCELS	ACRES IN CROPLAND	ACRES IN PASTURE	ACRES IN FOREST	ACRES IN OTHER AG	ACRES IN NON AG	TOTAL ACRES
MINNESOTA		221	11,911	4,520	231,528	4,579	4,558	257,096

REPORT 3

USE OF U.S. AGRICULTURAL LANDHOLDINGS OF FOREIGN OWNERS,  
BY STATE AND COUNTY AS OF FEBRUARY 28, 2003

STATE NAME	COUNTY NAME	NUMBER OF PARCELS	ACRES IN CROPLAND	ACRES IN PASTURE	ACRES IN FOREST	ACRES IN OTHER AG	ACRES IN NON AG	TOTAL ACRES
MISSISSIPPI	BENTON	1	86	0	60	0	1	147
	BOLIVAR	11	8,063	54	279	71	557	9,024
	CALHOUN	5	2,293	152	991	0	5	3,441
	CARROLL	3	420	11	0	63	0	494
	CHICKASAW	1	25	0	0	0	9	34
	CLAIBORNE	1	0	0	7	0	0	7
	CLARKE	1	0	0	227	0	0	228
	CLAY	4	4,817	301	490	121	1	5,937
	COAHOMA	3	740	0	39	0	23	802
	DE SOTO	10	6,157	640	1,130	20	104	8,051
	FORREST	2	0	0	159	0	0	159
	GREENE	1	0	0	0	70	0	70
	GRENADA	1	196	1,167	994	0	0	2,357
	HANCOCK	2	550	1,040	39,038	0	0	40,628
	HINDS	4	1,759	1,994	1,468	0	74	5,295
	HOLMES	3	4,188	0	648	0	215	5,051
	HUMPHREYS	3	2,595	0	0	78	48	2,721
	ISSAQUENA	4	5,062	295	1,082	401	1,483	8,323
	KEMPER	1	0	0	0	0	15	240
	LAMAR	4	0	0	225	0	0	366
	LAUDERDALE	1	0	0	366	0	0	366
	LAWRENCE	1	0	0	533	0	0	533
	LEAKE	1	0	0	6	0	0	6
	LEE	2	1,173	0	5	0	15	20
	LEFLORE	20	15,013	210	0	92	0	1,475
	LOWNDES	1	0	51	1,944	323	323	17,654
	MADISON	1	160	88	0	0	0	88
	MARSHALL	1	40	0	40	0	0	200
	MONROE	1	40	0	80	0	0	120
	OKTIBBEHA	12	2,356	439	502	372	64	3,733
	PANOLA	1	875	0	100	0	0	975
	PEARL RIVER	4	0	0	2,088	11	10	2,109
	PERRY	6	1,320	662	624	400	105	3,111
	PIKE	2	0	0	1,800	0	72	1,872
	PONTOTOC	2	0	12	75	0	0	87
	PRENTISS	1	1,230	0	329	0	0	1,559
	QUITMAN	3	891	0	342	101	0	1,334
	SHARKEY	4	527	0	67	31	61	686
	SIMPSON	4	1,481	0	126	0	124	1,731
	SMITH	1	0	0	0	124	27	151
	SUNFLOWER	1	0	0	80	0	0	80
	TALLAHATCHIE	29	17,315	156	294	1,260	639	19,664
	TATE	21	13,531	11	261	721	280	14,804
	TIPPAH	1	30	0	110	0	0	140
	TUNICA	7	4,426	67	0	0	0	67
	WALTHALL	1	0	167	121	26	162	4,902
	WARREN	1	900	0	20	0	0	20
	WASHINGTON	1	16,797	211	300	1,873	403	1,303
	YAZOO	26	755	0	0	45	1,353	20,534
		1						800

USE OF U.S. AGRICULTURAL LANDHOLDINGS OF FOREIGN OWNERS,  
BY STATE AND COUNTY AS OF FEBRUARY 28, 2003

STATE NAME	COUNTY NAME	NUMBER OF PARCELS	ACRES IN CROPLAND	ACRES IN PASTURE	ACRES IN FOREST	ACRES IN OTHER AG	ACRES IN NON AG	TOTAL ACRES
MISSISSIPPI		222	115,771	7,728	57,050	6,203	6,381	193,133



REPORT 3

USE OF U.S. AGRICULTURAL LANDHOLDINGS OF FOREIGN OWNERS,  
BY STATE AND COUNTY AS OF FEBRUARY 28, 2003

STATE NAME	COUNTY NAME	NUMBER OF PARCELS	ACRES IN CROPLAND	ACRES IN PASTURE	ACRES IN FOREST	ACRES IN OTHER AG	ACRES IN NON AG	TOTAL ACRES	
MISSOURI	ADAIR	1	0	800	150	0	210	1,160	
	ANDREW	1	140	0	0	0	0	140	
	ATCHISON	2	367	0	0	0	33	400	
	AUDRAIN	4	668	0	0	0	119	787	
	BATES	1	994	650	0	0	0	1,779	
	BENTON	3	320	2,470	0	135	0	2,827	
	BOLLINGER	1	0	0	0	0	37	50	
	BOONE	2	32	110	146	0	0	288	
	BUCHANAN	2	502	100	0	95	0	697	
	CAPE GIRARDEAU	4	651	0	197	2	0	850	
	CARROLL	1	75	41	0	0	0	116	
	CARTER	1	0	0	198	0	0	198	
	CLAY	3	772	126	71	0	0	90	1,029
	CLINTON	3	1,690	1,398	200	133	60	3,511	
	COOPER	2	974	281	0	25	0	1,280	
	CRAWFORD	2	0	2,494	0	0	0	2,494	
	DALLAS	1	0	30	0	0	0	30	
	DAVIES	2	1,454	20	60	0	108	1,642	
	DENT	1	0	18	59	0	0	77	
	DOUGLAS	2	0	195	14	135	4	348	
	FRANKLIN	1	0	600	0	75	513	1,188	
	GASCONADE	1	10	0	0	0	11	21	
	GENTRY	3	382	1,206	50	0	50	1,688	
	GREENE	3	40	70	0	10	0	120	
	GRUNDY	8	2,763	0	35	150	0	3,072	
	HARRISON	6	965	3,247	724	0	124	4,987	
	HOLT	2	108	235	130	0	1	52	
	HOWARD	6	2,265	0	89	0	213	2,567	
	HOWELL	1	0	1,090	0	0	0	1,090	
	JACKSON	2	999	459	110	0	0	1,568	
	JASPER	1	120	35	0	0	0	155	
	JEFFERSON	3	0	50	377	0	46	473	
	LACLEDE	1	0	0	152	0	0	152	
	LAFAYETTE	1	800	0	0	0	0	800	
	LAWRENCE	1	79	0	0	0	0	79	
	MCDONALD	7	719	1,173	1,051	30	0	3,039	
	MACON	3	33	2,399	640	0	785	3,758	
	MERCER	1	192	0	0	782	0	1,007	
	MISSISSIPPI	3	320	0	110	14	111	555	
	MONTGOMERY	1	117	12	27	0	4	160	
	MORGAN	1	60	0	0	0	50	110	
	NEW MADRID	5	1,100	0	0	38	40	1,178	
	NEWTON	4	78	204	8	5	0	295	
	NODAWAY	1	45	0	0	0	70	115	
	OSAGE	1	0	160	40	0	0	200	
	PIKE	3	1,032	354	910	195	1,115	3,606	
	PLATTE	3	238	70	4	52	62	421	
PULASKI	3	0	240	215	0	0	455		
PUTNAM	1	880	0	0	0	50	880		
RALLS	2	607	0	0	0	0	607		

USE OF U.S. AGRICULTURAL LANDHOLDINGS OF FOREIGN OWNERS,  
BY STATE AND COUNTY AS OF FEBRUARY 28, 2003

STATE NAME	COUNTY NAME	NUMBER OF PARCELS	ACRES IN CROPLAND	ACRES IN PASTURE	ACRES IN FOREST	ACRES IN OTHER AG	ACRES IN NON AG	TOTAL ACRES	
MISSOURI	RAY CHARLES	1	385	0	0	0	0	385	
	ST LOUIS	2	139	0	70	185	36	430	
	SALINE	6	180	497	0	0	0	677	
	SCHUYLER	1	0	0	0	195	0	195	
	SCOTT	1	0	0	0	30	0	30	
	STODDARD	2	1,061	0	0	0	0	1,061	
	SULLIVAN	3	1,518	0	0	0	38	1,556	
	TANEY	1	300	1,450	200	0	0	1,950	
	VERNON	7	0	0	5,531	920	0	6,451	
	WARREN	2	0	77	0	110	0	196	
	WEBSTER	1	30	33	0	0	0	63	
	WRIGHT	1	0	122	8	0	0	130	
			1	0	0	0	88	0	88
	MISSOURI		146	25,957	22,708	11,576	3,454	4,041	67,736

REPORT 3

USE OF U.S. AGRICULTURAL LANDHOLDINGS OF FOREIGN OWNERS,  
BY STATE AND COUNTY AS OF FEBRUARY 28, 2003

STATE NAME	COUNTY NAME	NUMBER OF PARCELS	ACRES IN CROPLAND	ACRES IN PASTURE	ACRES IN FOREST	ACRES IN OTHER AG	ACRES IN NON AG	TOTAL ACRES
MONTANA	BEAVERHEAD	2	3,000	25,312	0	0	0	28,312
	BIG HORN	14	4,847	49,520	0	0	3,960	58,327
	BLAINE	3	990	160	0	160	1,096	2,406
	BROADWATER	2	0	0	400	0	0	400
	CARBON	1	202	118	0	0	0	320
	CARTER	1	200	5,796	0	0	0	5,996
	CASCADE	6	4,019	3,834	0	720	432	9,005
	CHOUTEAU	6	1,886	72	0	163	0	2,121
	CUSTER	7	2,738	12,910	0	1,872	200	17,720
	DAWSON	3	1,398	2,934	0	958	0	5,290
	DEER LODGE	2	500	280	0	0	0	780
	FALLON	1	25	0	0	0	0	25
	FERGUS	6	3,241	4,481	891	60	0	8,673
	FLATHEAD	18	1,084	5,192	2,099	21	0	8,440
	GALLATIN	9	4,600	4,182	0	1,356	44	12,408
	GARFIELD	1	0	0	0	320	2,270	320
	GLACIER	18	5,420	60,637	0	1,030	40	67,127
	GRANITE	9	748	5,736	640	3,592	0	10,716
	HILL	1	0	0	0	961	0	961
	JEFFERSON	15	363	6,491	0	0	0	6,854
	JUDITH BASIN	2	1,820	0	0	0	0	1,850
	LAKE	1	0	0	0	30	0	12
	LEWIS AND CLARK	6	155	6,927	0	12	0	9,655
	LINCOLN	2	0	1,371	1,463	1,110	0	1,491
	MCCONE	2	100	0	0	20	100	1,120
	MADISON	6	0	0	627	946	652	2,225
	MUSSELSHELL	1	0	140	20	0	0	160
	PARK	15	2,176	6,818	420	190	47	9,651
	PHILLIPS	7	4,612	4,118	362	1,581	0	10,673
	PONDERA	1	1,087	34	0	0	0	1,121
	POWDER RIVER	8	568	7,680	0	0	20	8,268
	POWELL	3	5	2,173	1,027	0	0	3,205
	RAVALLI	3	50	160	0	80	10	300
	ROOSEVELT	2	1,039	360	0	21	0	1,420
	ROSEBUD	12	11,421	132,398	0	640	7	144,466
	SHERIDAN	2	718	0	0	0	2	720
	SILVER BOW	1	0	657	0	0	0	657
	STILLWATER	4	0	6,606	110	10	224	6,950
	SWEET GRASS	2	0	1,318	0	0	15	1,333
	TETON	2	15	155	0	0	25	195
	TOOLE	10	11,004	851	0	740	3	12,598
	VALLEY	1	0	4,740	0	0	0	4,740
	WHEATLAND	2	929	24,676	0	550	0	26,155
	YELLOWSTONE	3	3,200	10,367	5	0	0	13,572
		223	74,160	399,204	8,064	17,943	9,367	508,738

MONTANA

USE OF U.S. AGRICULTURAL LANDHOLDINGS OF FOREIGN OWNERS,  
BY STATE AND COUNTY AS OF FEBRUARY 28, 2003

STATE NAME	COUNTY NAME	NUMBER OF PARCELS	ACRES IN CROPLAND	ACRES IN PASTURE	ACRES IN FOREST	ACRES IN OTHER AG	ACRES IN NON AG	TOTAL ACRES	
NEBRASKA	ANTELOPE	1	255	0	0	0	22	277	
	BUFFALO	3	496	50	28	32	20	626	
	BURT	2	141	28	0	8	0	177	
	BUTLER	1	133	18	0	9	0	160	
	CHEYENNE	1	0	439	0	0	0	439	
	CHEYENNE	1	491	763	0	0	11	1,265	
	CUSTER	1	300	500	0	0	0	800	
	DAWES	3	205	263	0	86	6	560	
	DOUGLAS	2	62	0	0	0	0	62	
	DUNDY	1	800	0	0	0	0	800	
	FILLMORE	1	29	0	0	0	9	38	
	FRANKLIN	1	72	0	0	0	0	72	
	FRONTIER	1	0	313	0	0	0	313	
	FRONTIER	1	153	273	14	0	0	440	
	FURNAS	1	80	0	0	10	70	160	
	GAGE	1	0	20	0	160	0	180	
	HALL	3	0	0	0	10	28	38	
	HAMILTON	2	0	0	0	40	0	240	
	KEARNEY	1	200	0	0	0	0	320	
	KEITH	1	289	0	0	31	0	320	
	LANCASTER	9	1,306	133	0	0	107	1,546	
	LINCOLN	1	135	3,545	0	0	0	3,680	
	NEMAHA	1	52	0	0	0	18	70	
	RICHARDSON	1	10	0	0	0	0	10	
	SCOTT'S BLUFF	3	965	438	0	352	0	1,755	
	SEWARD	1	0	0	0	73	0	73	
	SIoux	1	120	40	0	0	0	160	
	WASHINGTON	3	778	0	0	38	353	1,169	
	YORK	1	51	0	0	0	0	51	
	-----		49	7,123	6,823	42	849	644	15,481
	NEBRASKA								

REPORT 3

USE OF U.S. AGRICULTURAL LANDHOLDINGS OF FOREIGN OWNERS,  
BY STATE AND COUNTY AS OF FEBRUARY 28, 2003

STATE NAME	COUNTY NAME	NUMBER OF PARCELS	ACRES IN CROPLAND	ACRES IN PASTURE	ACRES IN FOREST	ACRES IN OTHER AG	ACRES IN NON AG	TOTAL ACRES	
NEVADA	CHURCHILL	2	63	0	0	0	15	78	
	CLARK	2	150	0	0	40	227	417	
	DOUGLAS	2	0	1,018	0	0	0	1,018	
	ELKO	8	112,606	82,934	0	67,700	0	263,240	
	EUREKA	8	9,700	124,332	0	3,723	0	137,755	
	HUMBOLDT	9	4,703	27,191	0	18,920	0	50,814	
	LANDER	15	535	49,148	0	0	0	49,683	
	LYON	1	0	200	0	0	0	200	
	PERSHING	1	0	1,900	0	0	0	1,900	
	WHITE PINE	1	0	280	0	0	0	280	
	NEVADA		49	127,757	287,003	0	90,383	242	505,385

REPORT 3

USE OF U. S. AGRICULTURAL LANDHOLDINGS OF FOREIGN OWNERS,  
BY STATE AND COUNTY AS OF FEBRUARY 28, 2003

STATE NAME	COUNTY NAME	NUMBER OF PARCELS	ACRES IN CROPLAND	ACRES IN PASTURE	ACRES IN FOREST	ACRES IN OTHER AG	ACRES IN NON AG	TOTAL ACRES
NEW HAMPSHIRE	BELKNAP	2	0	0	215	0	0	215
	CARROLL	3	0	0	68	0	0	68
	CHESHIRE	9	0	9	4,109	0	0	4,118
	COOS	6	260	107	648	20	8	1,043
	GRAFTON	9	0	0	6,004	0	0	6,004
	HILLSBORO	2	20	5	668	10	0	703
	MERRIMACK	5	124	0	380	41	1	546
	ROCKINGHAM	1	0	47	3	0	1	51
	STRAFFORD	3	40	0	1,635	0	60	1,735
	SULLIVAN	4	0	0	880	0	0	880
NEW HAMPSHIRE		44	444	168	14,610	71	70	15,363

REPORT 3

USE OF U.S. AGRICULTURAL LANDHOLDINGS OF FOREIGN OWNERS,  
BY STATE AND COUNTY AS OF FEBRUARY 28, 2003

STATE NAME	COUNTY NAME	NUMBER OF PARCELS	ACRES IN CROPLAND	ACRES IN PASTURE	ACRES IN FOREST	ACRES IN OTHER AG	ACRES IN NON AG	TOTAL ACRES
NEW JERSEY	BURLINGTON	4	183	317	25	78	5,483	6,086
	CUMBERLAND	5	0	0	99	16	0	115
	GLOUCESTER	6	3,748	0	344	0	503	4,595
	HUNTERDON	4	243	70	0	512	83	908
	MERCER	4	100	22	270	40	72	504
	MIDDLESEX	4	316	0	91	18	75	500
	MONMOUTH	8	524	67	10	122	99	822
	MORRIS	2	40	12	0	0	142	194
	OCEAN	1	0	91	0	0	0	91
	SALEM	3	142	0	0	0	0	183
	SOMERSET	5	172	435	983	482	25	2,097
	SUSSEX	3	31	140	2,176	170	144	2,661
	WARREN	13	1,098	169	152	80	214	1,713
NEW JERSEY		64	6,597	1,323	4,150	1,518	6,881	20,469

USE OF U.S. AGRICULTURAL LANDHOLDINGS OF FOREIGN OWNERS,  
BY STATE AND COUNTY AS OF FEBRUARY 28, 2003

STATE NAME	COUNTY NAME	NUMBER OF PARCELS	ACRES IN CROPLAND	ACRES IN PASTURE	ACRES IN FOREST	ACRES IN OTHER AG	ACRES IN NON AG	TOTAL ACRES
NEW MEXICO	CATRON	3	0	29,868	0	0	0	29,868
	CHAVES	13	5,639	139,870	8,490	1,424	552	155,975
	COLFAX	1	0	10,000	0	0	7,000	17,000
	CURRY	4	395	123	0	71	197	786
	DEBACA	3	240	6,402	0	0	0	6,642
	DONA ANA	26	1,801	111	0	757	52	2,721
	EDDY	5	362	11,546	0	0	18	11,926
	GRANT	16	120	91,083	0	2,029	80	93,262
	GUADALUPE	7	0	48,491	0	309	0	48,800
	LEA	10	0	9,146	0	596	0	9,742
	LINCORN	6	111	165,637	0	0	0	165,748
	LUNA	29	8,675	17,295	0	3,072	1,087	30,129
	MCKINLEY	1	0	7,991	0	0	0	7,991
	OTERO	2	2,522	22,326	0	0	878	25,726
	QUAY	2	722	850	0	0	38	1,610
	SAN JUAN	1	0	0	0	0	2	2
	SAN MIGUEL	17	0	148,797	0	96	267	149,160
	SANTA FE	1	14	0	0	0	0	14
	SIERRA	3	0	1,508	0	0	25	1,533
	SOCORRO	1	0	50,000	0	0	0	50,000
TAOS	27	0	13,236	2,674	0	0	15,910	
VALENCIA	1	0	0	0	7,000	0	7,000	
		179	20,601	774,230	11,164	15,379	10,171	831,545

NEW MEXICO



REPORT 3

USE OF U.S. AGRICULTURAL LANDHOLDINGS OF FOREIGN OWNERS,  
BY STATE AND COUNTY AS OF FEBRUARY 28, 2003

STATE NAME	COUNTY NAME	NUMBER OF PARCELS	ACRES IN CROPLAND	ACRES IN PASTURE	ACRES IN FOREST	ACRES IN OTHER AG	ACRES IN NON AG	TOTAL ACRES	
NEW YORK	ALBANY	1	0	19	30	0	0	49	
	ALLEGANY	5	35	200	587	61	74	957	
	CATTARAUGUS	4	94	0	13	13	0	120	
	CAYUGA	4	918	70	32	60	60	1,140	
	CHAUTAUQUA	4	30	693	80	24	0	827	
	CHEMUNG	4	323	55	147	20	0	545	
	CHENANGO	4	102	58	127	0	0	287	
	CLINTON	167	1,363	2,346	49,885	2,256	5,216	61,066	
	COLUMBIA	15	1,695	1,273	891	62	277	4,198	
	CORTLAND	2	105	25	100	39	1	270	
	DELAWARE	2	42	0	0	59	57	158	
	DUTCHESS	11	764	726	1,849	1,058	1,261	5,658	
	ERIE	2	60	30	0	131	1	222	
	ESSEX	20	65	138	2,764	30	4	3,001	
	FRANKLIN	108	1,694	2,115	119,508	402	13,013	136,732	
	FULTON	1	0	0	482	0	0	482	
	GENESEE	8	390	400	200	299	105	1,394	
	GREENE	1	0	60	0	254	0	314	
	HAMILTON	2	0	0	0	0	0	0	
	HERKIMER	16	857	331	5,439	177	394	5,439	
	JEFFERSON	17	611	1,354	4,269	177	394	6,028	
	LEWIS	4	387	569	1,501	3,525	104	7,095	
	LIVINGSTON	5	193	0	2,258	0	0	3,214	
	MADISON	1	315	0	194	40	102	335	
	MONROE	4	406	0	0	0	3	512	
	MONTGOMERY	3	394	76	0	146	0	552	
	NIAGARA	6	446	25	10	89	67	636	
	ONEIDA	12	1,443	337	2	0	0	473	
	ONONDAGA	3	272	0	684	60	67	2,591	
	ONTARIO	3	114	0	70	0	0	342	
	ORANGE	4	133	150	42	20	0	134	
	ORLEANS	3	74	0	12	109	105	539	
	OSWEGO	3	344	0	739	74	49	209	
	OTSEGO	8	755	165	522	88	0	1,083	
	PUTNAM	2	0	58	2,426	0	20	1,550	
	RENSELAER	3	0	100	1,804	0	148	2,484	
	ST LAWRENCE	31	1,640	1,338	17,962	709	795	22,444	
	SENECA	4	320	0	34	323	22	699	
	STEBUBEN	1	0	433	0	2,078	401	2,912	
	SUFFOLK	3	232	0	47	0	0	279	
	TIOGA	2	200	15	170	0	0	385	
	TOMPKINS	4	123	0	15	291	14	443	
	ULSTER	1	0	200	2	0	0	202	
	WASHINGTON	8	775	150	1,338	3	15	2,281	
	WAYNE	3	110	15	13	0	3	141	
	WYOMING	1	25	0	0	0	4	29	
	YATES	1	0	0	0	522	0	522	
	NEW YORK		521	17,849	13,524	216,248	13,022	22,382	283,025

USE OF U.S. AGRICULTURAL LANDHOLDINGS OF FOREIGN OWNERS,  
BY STATE AND COUNTY AS OF FEBRUARY 28, 2003

STATE NAME	COUNTY NAME	NUMBER OF PARCELS	ACRES IN CROPLAND	ACRES IN PASTURE	ACRES IN FOREST	ACRES IN OTHER AG.	ACRES IN NON AG	TOTAL ACRES
NORTH CAROLINA	ALAMANCE	2	0	0	82	0	0	82
	ANSON	14	309	0	309	1,551	0	2,169
	AVERY	2	103	0	2,823	0	0	2,931
	BEAUFORT	28	11,384	292	28,716	2	5	42,034
	BUNCOMBE	1	5	11	17	0	1,640	33
	BURKE	1	40	0	0	0	0	40
	CABARRUS	2	156	44	188	2	153	543
	CARTERET	2	57,041	14,864	10,760	5,187	520	88,372
	CASWELL	1	0	0	0	275	0	275
	CATAWBA	2	0	97	0	15	5	117
	CHATHAM	6	20	0	692	0	0	712
	CHEROKEE	5	0	40	566	0	0	643
	CHOWAN	1	174	0	268	0	37	443
	CLEVELAND	2	22	0	0	26	1	48
	COLUMBUS	1	900	0	972	0	0	1,872
	CUMBERLAND	2	0	0	384	0	665	1,049
	DARE	1	0	0	5,059	0	0	5,059
	DURHAM	9	549	10	574	31	9	1,173
	EDGECOMBE	10	982	0	847	16	0	1,845
	FORSYTH	9	26	57	10	22	0	115
	FRANKLIN	9	390	115	766	83	0	1,484
	GRANVILLE	3	195	125	1,022	0	130	1,342
	HARNETT	37	1,606	53	2,262	244	814	4,979
	HAYWOOD	1	0	63	20	0	0	83
	HENDERSON	2	0	90	0	0	38	128
	HOKE	1	0	25	76	3	0	104
	HYDE	9	6,557	120	10,481	180	1,186	18,524
	JACKSON	4	10	35	270	10	2	327
	JOHNSTON	8	210	20	48	66	55	399
	LEE	2	0	0	160	0	0	160
	LINCOLN	1	14	0	9	0	0	23
	MCDOWELL	5	0	23	699	0	555	1,277
	MADISON	2	0	2	52	50	10	114
	MARTIN	1	0	0	108	0	0	108
MECKLENBURG	11	0	29	94	45	76	244	
MITCHELL	13	12	110	959	1	0	1,082	
NASH	7	162	200	241	440	20	1,063	
NEW HANOVER	1	0	0	718	0	14	732	
ONSLow	1	618	0	0	369	0	987	
ORANGE	8	140	66	184	212	20	622	
PAMLICO	7	0	0	17,157	0	0	17,157	
PENDER	1	0	0	660	0	0	663	
PERQUIMANS	1	553	0	3	0	3	556	
PITT	1	0	0	70	0	0	70	
POLK	2	0	0	93	0	0	93	
RANDOLPH	1	12	0	25	25	17	147	
RICHMOND	4	175	360	24	339	3	901	
ROBESON	10	0	0	1,271	0	160	1,431	
ROBERTSON	1	473	0	24	0	0	497	
ROWAN	1	114	0	0	0	0	114	
RUTHERFORD	2	0	17	91	0	4	112	



USE OF U.S. AGRICULTURAL LANDHOLDINGS OF FOREIGN OWNERS,  
BY STATE AND COUNTY AS OF FEBRUARY 28, 2003

STATE NAME	COUNTY NAME	NUMBER OF PARCELS	ACRES IN CROPLAND	ACRES IN PASTURE	ACRES IN FOREST	ACRES IN OTHER AG	ACRES IN NON AG	TOTAL ACRES
NORTH DAKOTA	ADAMS	1	160	0	0	0	0	160
	BARNES	1	25	0	0	0	0	25
	BOTTINEAU	1	25	0	0	0	0	25
	BOWMAN	1	380	0	0	20	0	400
	BURKE	1	0	309	0	0	0	309
	CASS	3	653	0	0	15	1	669
	DIVIDE	3	473	0	0	477	10	960
	DUNN	1	205	115	0	0	0	320
	FOSTER	1	122	31	0	0	0	153
	GRANT	2	300	0	0	16	0	316
	GRIGGS	2	357	0	0	33	85	475
	HETTINGER	2	366	0	0	0	0	366
	MCHENRY	3	187	0	76	8	0	271
	MCKENZIE	2	513	521	0	46	0	1,080
	MERCER	2	331	499	0	0	10	840
	MOUNTRAIL	2	203	0	0	0	37	240
	PEMBINA	5	1,076	0	0	0	40	1,116
	RAMSEY	1	1,089	70	0	0	0	1,159
	RANSOM	1	28	0	0	0	0	28
	RENVILLE	1	300	0	0	0	20	320
	RICHLAND	3	478	0	0	70	0	548
	ROLETTE	1	128	0	0	0	32	160
	SHERIDAN	1	54	0	0	0	28	82
	SLOPE	4	1,625	452	0	0	5	2,082
	STEELE	2	766	0	0	0	34	800
TOWNER	2	347	30	0	0	92	469	
WALSH	8	1,475	0	20	60	191	1,746	
WARD	2	98	199	62	0	218	577	
WELLS	1	32	0	0	0	0	32	
-----		60	11,796	2,226	158	745	803	15,728
NORTH DAKOTA								

USE OF U.S. AGRICULTURAL LANDHOLDINGS OF FOREIGN OWNERS,  
BY STATE AND COUNTY AS OF FEBRUARY 28, 2003

STATE NAME	COUNTY NAME	NUMBER OF PARCELS	ACRES IN CROPLAND	ACRES IN PASTURE	ACRES IN FOREST	ACRES IN OTHER AG	ACRES IN NON AG	TOTAL ACRES
OHIO	ADAMS	4	335	28	60	0	0	423
	ALLEN	2	0	0	23	8	0	53
	ASHLAND	8	453	410	94	11	5	973
	ASHTABULA	2	47	0	0	150	0	197
	AUGLAIZE	1	112	7	0	0	1	120
	BELMONT	4	5,574	4,988	12,315	11,120	1,661	35,658
	BROWN	7	886	0	0	0	0	886
	BUTLER	2	95	0	8	20	0	143
	CARROLL	1	22	5	11	0	2	40
	CHAMPAIGN	3	840	30	30	0	13	913
	CLARK	7	2,412	73	17	0	148	2,650
	CLERMONT	1	298	0	0	0	0	298
	CLINTON	8	3,172	18	13	46	185	3,434
	COLUMBIANA	1	0	0	0	12	0	12
	COSHOCTON	5	603	245	4,086	87	172	5,193
	CRAWFORD	1	0	0	0	0	23	23
	DARKE	2	59	20	0	24	0	103
	DEFIANCE	4	1,239	0	0	10	133	1,382
	DELAWARE	1	0	0	0	600	0	600
	ERIE	2	662	0	0	0	0	662
	FAIRFIELD	1	0	65	0	0	0	65
	FAYETTE	15	2,958	78	23	9	64	3,132
	FRANKLIN	9	521	15	40	68	33	677
	FULTON	1	0	0	0	0	553	553
	GALLIA	1	2	15	1,379	0	0	1,396
	GREENE	21	4,326	63	122	16	600	5,127
	GUERNSEY	5	1,351	1,696	4,130	1,335	591	9,103
	HAMILTON	1	0	0	0	1	4	5
	HANCOCK	6	526	10	0	0	71	607
	HARDIN	7	925	20	0	53	0	998
	HARRISON	16	143	13,030	12,386	4,715	4,638	34,912
	HENRY	5	525	0	0	30	20	575
	HIGHLAND	4	424	10	6	506	0	946
HOCKING	2	0	82	0	0	0	82	
HOLMES	1	145	5	30	3	1	184	
HURON	3	193	19	0	30	9	251	
JEFFERSON	2	113	285	321	159	9	887	
KNOX	7	1,219	85	112	63	95	1,574	
LICKING	8	2,758	36	570	662	0	4,026	
LOGAN	7	1,366	0	36	689	127	2,218	
LORAIN	1	20	0	0	0	0	20	
WEST LUCAS	5	655	0	0	0	0	655	
MADISON	15	8,240	28	75	100	72	8,955	
MARION	8	2,320	103	211	0	512	2,675	
MEIGS	6	0	0	3,649	41	2	3,652	
MERCER	2	74	0	0	1	0	111	
MONROE	9	0	0	4,263	0	37	4,640	
MONTGOMERY	5	262	20	50	104	1,093	1,429	
MORROW	2	110	50	0	47	176	383	
NOBLE	3	1,751	9,807	7,775	234	152	19,719	

USE OF U.S. AGRICULTURAL LANDHOLDINGS OF FOREIGN OWNERS,  
BY STATE AND COUNTY AS OF FEBRUARY 28, 2003

STATE NAME	COUNTY NAME	NUMBER OF PARCELS	ACRES IN CROPLAND	ACRES IN PASTURE	ACRES IN FOREST	ACRES IN OTHER AG	ACRES IN NON AG	TOTAL ACRES
OHIO	OTTAWA	1	61	0	0	0	0	61
	PAULDING	7	1,841	0	0	20	14	1,875
	PICKAWAY	16	4,035	636	5	514	264	5,454
	PIKE	2	238	0	0	0	0	238
	PORTAGE	4	95	32	84	116	0	327
	PREBLE	5	604	2	25	190	25	846
	PUTNAM	24	1,565	0	0	40	147	1,752
	RICHLAND	6	1,477	152	100	101	24	1,854
	ROSS	8	1,541	0	10	106	130	1,787
	SANDUSKY	2	266	0	0	0	0	266
	SCIOTO	3	324	0	0	164	0	488
	SENECA	7	1,045	2	12	0	154	1,213
	SHELBY	7	582	0	0	4	125	711
	STARK	1	500	0	0	118	0	618
	TRUMBULL	3	133	37	22	10	426	628
	TUSCARAWAS	2	0	0	0	131	179	310
	UNION	23	3,840	0	126	2,753	194	6,913
	VAN WERT	6	710	0	0	0	6	716
	VINTON	2	0	0	2,037	0	20	2,057
	WARREN	2	50	0	0	0	50	100
	WASHINGTON	5	47	7	166	0	0	220
	WAYNE	4	476	42	38	15	11	582
	WILLIAMS	3	193	0	0	0	41	234
WOOD	5	548	0	0	0	61	609	
WYANDOT	12	1,043	5	89	35,703	67	36,907	
		404	68,950	32,261	54,549	60,898	13,223	229,881

USE OF U.S. AGRICULTURAL LANDHOLDINGS OF FOREIGN OWNERS,  
BY STATE AND COUNTY AS OF FEBRUARY 28, 2003

STATE NAME	COUNTY NAME	NUMBER OF PARCELS	ACRES IN CROPLAND	ACRES IN PASTURE	ACRES IN FOREST	ACRES IN OTHER AG	ACRES IN NON AG	TOTAL ACRES
OKLAHOMA	CARTER	6	0	3,469	0	0	0	3,514
	CHOCTAW	3	800	1,437	310	0	0	2,547
	CIMARRON	4	480	0	0	1,981	0	2,481
	CREEK	9	0	1,656	0	0	0	1,656
	GARFIELD	10	550	1,278	0	0	0	1,828
	GRADY	4	10	690	30	0	0	1,321
	GRANT	1	0	265	0	0	0	265
	JEFFERSON	1	0	1,518	0	0	0	1,518
	JOHNSTON	2	0	29	60	0	0	96
	KAY	4	66	657	0	34	0	766
	KINGFISHER	14	0	3,271	0	30	0	3,301
	LEFLORE	2	0	5,885	0	0	0	5,885
	LOVE	2	0	291	0	0	0	291
	MCCLELLAIN	3	0	35	0	0	0	37
	MCCURTAIN	6	1,695	2,160	0	1	0	4,204
	MAJOR	6	369	0	1,949	0	5	2,333
	MAYES	2	0	790	0	155	0	945
	MURRAY	1	0	0	0	60	0	60
	NOBLE	3	1,526	1,709	0	0	0	3,235
	NOWATA	1	609	470	0	0	0	1,079
	OKFUSKEE	1	0	20	0	0	0	20
	OKLAHOMA	4	114	0	0	30	0	80
	OSAGE	5	320	6,284	0	160	0	326
	OTTAWA	1	0	0	0	0	0	6,604
	PAYNE	1	0	20	0	0	0	20
	PONTOTOC	8	11	50	0	0	0	50
	ROGERS	3	0	598	0	0	0	656
	SEMINOLE	2	0	141	0	0	0	214
	STEPHENS	2	0	160	0	0	0	240
	TEXAS	31	0	460	0	0	0	460
	TULSA	1	5,416	1,465	5	653	0	7,626
WASHITA	1	0	66	0	0	0	66	
WOODS	1	109	15	0	0	0	160	
WOODWARD	8	34	14	0	3	0	140	
			4,829	0	0	0	4,863	
OKLAHOMA		153	12,232	41,681	435	3,703	816	58,867





REPORT 3

USE OF U.S. AGRICULTURAL LANDHOLDINGS OF FOREIGN OWNERS,  
BY STATE AND COUNTY AS OF FEBRUARY 28, 2003

STATE NAME	COUNTY NAME	NUMBER OF PARCELS	ACRES IN CROPLAND	ACRES IN PASTURE	ACRES IN FOREST	ACRES IN OTHER AG	ACRES IN NON AG	TOTAL ACRES
PENNSYLVANIA	ADAMS	7	160	95	81	66	810	1,212
	ALLEGHENY	9	542	189	1,454	0	90	2,275
	ARMSTRONG	7	36	0	2,829	0	66	2,931
	BEAVER	19	16	0	1,018	40	0	1,074
	BEDFORD	2	0	15	60	0	10	85
	BERKS	3	755	0	5	0	710	1,470
	BRADFORD	1	0	0	4,001	0	10	4,011
	BUCKS	6	490	0	5	417	53	965
	BUTLER	2	648	0	211	0	0	859
	CENTRE	13	883	42	9,908	29	2	10,864
	CHESTER	9	108	98	83	333	6	628
	CLEARFIELD	10	0	0	11,881	0	788	12,669
	CRAWFORD	2	72	25	50	65	0	212
	CUMBERLAND	3	120	35	36	333	1	525
	DAUPHIN	1	0	0	0	74	0	74
	DELAWARE	2	44	0	0	0	0	44
	FAYETTE	7	0	20	0	0	0	20
	FRANKLIN	2	45	0	1,160	312	1	1,493
	GREENE	1	0	25	0	0	0	25
	INDIANA	139	2,760	4,733	31,778	67	1,814	41,152
	JEFFERSON	8	176	10	8,373	0	279	8,838
	JUNIATA	2	0	0	1,084	0	0	1,084
	LANCASTER	1	0	60	23	0	10	93
	LEBANON	2	170	2	0	52	120	344
	LEHIGH	3	255	0	21	203	17	496
	LUZERNE	6	1,094	0	0	0	0	1,094
	LYCOMING	1	0	0	20	0	0	20
	MCKEAN	4	418	0	25	0	0	443
	MERCER	1	20	15	11	0	0	46
	MONTGOMERY	1	0	0	0	90	0	90
	MONTGOMERY	7	218	7	0	23	18	266
	MONTGOMERY	2	140	0	0	0	0	140
	NORTHAMPTON	6	635	8	48	10	4	705
POTTER	1	0	0	65	0	4	69	
SCHUYLKILL	3	163	0	76	10	3	252	
SOMERSET	11	892	1,373	28,547	827	1,006	32,645	
SUSQUEHANNA	2	0	8	58	0	6	72	
TIOGA	1	0	0	342	0	0	342	
WARREN	1	192	0	80	0	0	272	
WASHINGTON	121	1,462	8,259	13,983	306	445	24,455	
WESTMORELAND	10	0	106	1,515	103	85	1,809	
WYOMING	1	0	0	10,282	0	50	10,332	
YORK	6	369	5	16	30	120	540	
PENNSYLVANIA		444	12,883	15,130	129,129	3,390	6,529	167,061

REPORT 3

USE OF U.S. AGRICULTURAL LANDHOLDINGS OF FOREIGN OWNERS,  
BY STATE AND COUNTY AS OF FEBRUARY 28, 2003

STATE NAME	COUNTY NAME	NUMBER OF PARCELS	ACRES IN CROPLAND	ACRES IN PASTURE	ACRES IN FOREST	ACRES IN OTHER AG	ACRES IN NON AG	TOTAL ACRES
RHODE ISLAND	WASHINGTON	1	0	0	0	15	2	17

REPORT 3

USE OF U.S. AGRICULTURAL LANDHOLDINGS OF FOREIGN OWNERS,  
BY STATE AND COUNTY AS OF FEBRUARY 28, 2003

STATE NAME	COUNTY NAME	NUMBER OF PARCELS	ACRES IN CROPLAND	ACRES IN PASTURE	ACRES IN FOREST	ACRES IN OTHER AG	ACRES IN NON AG	TOTAL ACRES
SOUTH CAROLINA	AIKEN	17	470	1,465	4,830	434	359	7,558
	ALLENDALE	10	748	49	5,758	25	1,161	7,741
	ANDERSON	5	140	123	172	0	409	844
	BAMBERG	17	585	375	6,684	0	103	7,747
	BARNWELL	2	5	0	490	0	0	495
	BEAUFORT	5	0	100	1,900	335	2,040	4,375
	BERKELEY	8	0	0	9,695	2,739	776	13,210
	CALHOUN	1	0	0	303	229	0	532
	CHARLESTON	6	502	0	2,428	0	305	3,235
	CHEROKEE	3	0	0	128	0	0	136
	CHESTER	6	0	402	3,006	0	8	3,445
	CHESTERFIELD	16	24	42	1,975	134	37	3,445
	CLARENDON	5	2,900	0	5,101	0	2,436	4,611
	COLLETON	18	1,026	293	6,839	0	0	8,001
	DARLINGTON	2	152	0	37	3,765	483	12,406
	DILLON	2	0	0	397	165	0	354
	DORCHESTER	5	438	0	1,001	0	0	397
	EDGEFIELD	3	5	0	31	0	0	1,439
	FLORENCE	4	833	0	7,581	11	0	36
	GREENVILLE	4	17	0	499	177	748	9,173
	GREENWOOD	4	0	0	362	65	30	723
	HAMPTON	10	1,699	283	12,401	135	19	729
	HORRY	9	78	127	1,483	4	85	14,447
	JASPER	2	20	7	2,356	0	34	1,606
	KERSHAW	2	438	110	168	0	0	2,376
	LANCASTER	2	0	6	1,149	0	18	734
	LAURENS	8	732	71	1,410	0	7	1,162
	LEE	2	0	0	66	1,132	722	4,067
	MARION	3	86	0	58	88	0	154
	MARLBORO	43	2,605	741	22,731	0	0	144
	NEWBERRY	5	0	0	697	1,173	6,403	33,653
ORANGEBURG	10	1,034	0	2,218	805	9	1,511	
PICKENS	2	0	0	2	285	814	4,351	
RICHLAND	5	1,359	195	958	1,093	9	1,104	
SPARTANBURG	19	195	35	1,042	216	0	2,728	
SUMTER	41	2,263	435	339	595	111	1,978	
UNION	1	0	0	587	141	1,056	4,234	
WILLIAMSBURG	4	40	0	748	0	12	599	
YORK	1	0	20	27	0	0	788	
SOUTH CAROLINA		314	18,394	4,879	107,657	13,746	18,194	162,870

USE OF U.S. AGRICULTURAL LANDHOLDINGS OF FOREIGN OWNERS,  
BY STATE AND COUNTY AS OF FEBRUARY 28, 2003

STATE NAME	COUNTY NAME	NUMBER OF PARCELS	ACRES IN CROPLAND	ACRES IN PASTURE	ACRES IN FOREST	ACRES IN OTHER AG	ACRES IN NON AG	TOTAL ACRES	
SOUTH DAKOTA	BEADLE	3	717	193	0	22	24	956	
	BROOKINGS	9	1,366	35	0	71	5	1,477	
	BROWN	1	80	0	0	5	0	85	
	BUTTE	1	2,480	360	0	0	0	2,840	
	CLARK	4	1,870	338	0	0	18	2,226	
	CLAY	2	409	0	0	0	0	409	
	CODINGTON	2	237	26	0	7	0	270	
	CUSTER	2	0	25	10	0	0	35	
	DAVISON	3	1,269	640	0	5	54	1,968	
	EDMUNDS	1	167	153	0	0	0	320	
	GRANT	4	250	0	0	0	2	252	
	HAMLIN	2	290	30	0	0	0	320	
	HAND	1	320	0	0	0	0	320	
	HUGHES	1	292	0	0	0	0	373	
	HUTCHINSON	1	13	0	0	0	81	13	
	HYDE	1	685	155	0	0	0	840	
	KINGSBURY	2	2,185	0	0	0	0	2,185	
	LINCOLN	4	915	0	0	0	19	959	
	SOUTH DAKOTA	LYMAN	1	0	155	0	0	0	155
		MEADE	3	4,750	2,184	0	803	0	7,737
		MINER	2	216	0	0	25	0	241
		MINNEHAHA	2	94	0	0	0	16	110
		MOODY	3	840	35	0	0	7	882
PENNINGTON		1	5,494	1,296	0	64	0	6,854	
PERKINS		2	0	160	0	1,278	0	1,438	
POTTER		1	361	39	0	0	0	400	
ROBERTS		3	214	0	0	80	0	294	
SANBORN		3	2,396	0	0	0	0	2,396	
SPINK		8	3,765	40	0	0	0	3,805	
TURNER		2	290	52	0	3	8	353	
UNION		1	80	0	0	0	0	80	
WALWORTH		2	350	128	0	1	4	483	
ZIEBACH		1	0	0	0	798	0	798	
-----		79	32,395	6,044	10	3,187	238	41,874	

REPORT 3

USE OF U.S. AGRICULTURAL LANDHOLDINGS OF FOREIGN OWNERS,  
BY STATE AND COUNTY AS OF FEBRUARY 28, 2003

STATE NAME	COUNTY NAME	NUMBER OF PARCELS	ACRES IN CROPLAND	ACRES IN PASTURE	ACRES IN FOREST	ACRES IN OTHER AG	ACRES IN NON AG	TOTAL ACRES
TENNESSEE	ANDERSON	2	0	0	50	0	0	50
	BEDFORD	31	1,134	1,272	627	69	110	3,212
	BENTON	1	0	0	344	0	0	344
	BLEDSE	6	16	420	21,062	0	0	21,498
	BLOUNT	1	0	0	17	0	0	17
	BRADLEY	1	0	0	188	0	0	188
	CARROLL	2	0	0	1,237	0	0	1,237
	CARTER	2	0	0	63	36	0	99
	CHEATHAM	1	0	0	0	0	0	0
	CLAIBORNE	3	0	430	0	0	10	440
	CLAY	1	0	0	44	25	0	69
	COCKE	1	408	0	347	0	0	347
	COFFEE	3	0	206	399	115	0	347
	DAVIDSON	10	0	0	1,296	0	0	1,296
	DEKALB	2	0	0	0	156	1	157
	DICKSON	3	75	120	33	35	3	266
	DYER	3	140	581	167	15	0	903
	FAYETTE	1	5	0	0	20	0	25
	FRANKLIN	5	695	0	281	22	42	1,040
	GIBSON	3	0	0	875	75	130	1,080
	GILES	2	50	5	126	0	1	182
	GRAINGER	2	15	200	48	0	0	263
	GREENE	3	1	136	92	0	0	229
	GRUNDY	2	2	15	12	0	1	30
	HARDEMAN	8	0	0	1,969	0	0	1,969
	HARDIN	3	494	146	849	125	16	1,630
	HAYWOOD	8	2,733	60	994	0	168	3,955
	HENRY	7	2,311	3	171	0	183	2,668
	HICKMAN	4	795	433	1,058	0	0	2,286
	HOUSTON	1	0	0	0	88	5	93
	HUMPHREYS	2	180	0	141	31	0	172
	JACKSON	8	0	2,122	2,392	0	0	4,694
	JEFFERSON	3	0	0	367	0	0	367
	KNOX	3	127	2,664	0	0	425	3,216
	LAWRENCE	5	0	454	350	80	0	884
	LEWIS	2	0	264	305	103	0	672
	LINCOLN	3	150	62	22	3,151	0	3,385
	LOUDON	2	79	85	59	0	0	223
	MCMINN	1	2	0	0	0	0	2
	MCNAIRY	1	0	0	165	0	0	165
	MADISON	3	1,542	110	527	0	33	2,212
	MARION	3	0	121	432	0	0	553
	MARION	2	81	0	441	0	0	522
	MAURY	1	0	0	274	0	0	274
	MONROE	4	3	647	1,242	682	0	2,949
	MONTGOMERY	1	741	130	263	0	91	1,225
	MORGAN	6	220	210	75	103	456	1,064
MORGAN	1	0	0	4	0	0	4	
PERRY	1	1,800	0	386	0	0	2,186	
PICKETT	4	0	10	1,516	3	0	1,529	
PUTNAM	1	0	0	0	13	0	13	

USE OF U. S. AGRICULTURAL LANDHOLDINGS OF FOREIGN OWNERS,  
BY STATE AND COUNTY AS OF FEBRUARY 28, 2003

STATE NAME	COUNTY NAME	NUMBER OF PARCELS	ACRES IN CROPLAND	ACRES IN PASTURE	ACRES IN FOREST	ACRES IN OTHER AG	ACRES IN NON AG	TOTAL ACRES	
TENNESSEE	ROBERTSON	2	0	26	10	0	4	40	
	RUTHERFORD	2	0	0	0	1	12	13	
	SEQUATCHIE	1	5	181	761	4	0	951	
	SEVIER	2	90	51	71	0	1	213	
	SHELBY	7	657	26	0	0	293	976	
	SMITH	3	280	189	1,170	0	346	1,985	
	STEWART	1	0	0	182	0	0	182	
	SULLIVAN	4	0	0	109	0	0	109	
	SUMNER	1	12	0	10	0	0	22	
	TIPTON	1	683	0	0	0	0	683	
	UNION	3	63	15	716	0	0	794	
	VAN BUREN	1	0	0	12	0	0	12	
	WARREN	1	177	50	2	9	0	238	
	WASHINGTON	9	0	0	526	67	0	593	
	WAYNE	2	0	0	672	1,500	0	2,172	
	WEAKLEY	6	1,224	0	2,354	89	234	3,901	
	WILLIAMSON	8	0	204	74	0	399	677	
	WILSON	2	0	0	0	92	0	92	
	TENNESSEE		234	16,990	11,648	47,979	6,709	5,923	89,249

REPORT 3

USE OF U. S. AGRICULTURAL LANDHOLDINGS OF FOREIGN OWNERS,  
BY STATE AND COUNTY AS OF FEBRUARY 28, 2003

STATE NAME	COUNTY NAME	NUMBER OF PARCELS	ACRES IN CROPLAND	ACRES IN PASTURE	ACRES IN FOREST	ACRES IN OTHER AG	ACRES IN NON AG	TOTAL ACRES
TEXAS	ANDERSON	8	40	3,033	92	229	14	3,408
	ANDREWS	1	0	0	0	320	0	320
	ATASCOSA	10	497	3,845	0	0	48	4,390
	AUSTIN	2	0	0	0	75	0	75
	BAILLEY	1	143	0	0	0	6	149
	BANDERA	6	247	3,245	0	846	0	4,338
	BASTROP	3	0	905	0	0	0	905
	BELL	12	343	1,406	69	0	0	1,818
	BEXAR	24	2,588	3,924	1,039	1,516	727	9,794
	BLANCO	8	320	1,922	0	3,046	31	5,319
	BOSQUE	4	38	2,841	2	2	1,000	3,881
	BOWIE	21	10,995	2,191	2,136	2,060	620	18,002
	BRAZORIA	30	753	6,320	388	1,738	1,278	10,477
	BRAZOS	11	3,898	7,169	150	1,005	8	12,230
	BREWSTER	108	409	14,916	45	521	8	15,899
	BROWN	3	0	521	11	0	0	540
	BURLESON	6	12,096	4,929	20	0	8	17,115
	BURNET	2	0	227	0	0	70	227
	CALDWELL	6	1,234	3,714	0	0	0	5,009
	CALHOUN	4	1,800	2,914	0	61	0	5,299
	CALLAHAN	4	0	0	0	0	585	585
	CAMERON	85	9,295	1,878	0	787	411	14,911
	CARSON	1	463	95	0	0	0	558
	CHAMBERS	1	1,600	0	0	0	242	1,842
	CHEROKEE	3	89	0	0	70	151	242
	CLAY	1	0	50	0	0	50	100
	COCHRAN	1	0	0	0	0	0	149
	COKE	1	0	0	0	726	0	726
	COLEMAN	3	1,860	4,281	0	0	0	6,213
	COLLIN	44	3,129	2,685	56	551	72	6,671
	COLORADO	5	677	1,028	0	0	250	2,955
	COMAL	10	223	1,398	1,285	323	15	3,244
	COMANCHE	7	623	3,042	0	10	5	3,680
	COOKE	3	0	300	0	9	2	311
	CORYELL	4	175	2,042	0	177	1	2,395
	CRANE	5	0	865	0	960	0	1,825
	CROCKETT	3	0	3,987	0	0	0	3,987
	CULBERSON	9	3,322	84,865	0	2,341	1,224	91,752
	DALLAM	26	3,794	1,846	0	0	66	5,706
	DALLAS	69	3,184	3,966	676	196	550	8,572
	DEAF SMITH	7	2,873	2,279	0	1,003	236	6,391
	DELTA	17	4,007	2,270	619	442	76	7,414
	DENTON	37	1,823	2,505	0	1,004	685	6,017
	DEWITT	1	0	1,403	0	0	0	1,403
	DIMMITT	3	1,232	1,629	0	189	0	3,050
	DUVAL	3	0	9,759	0	3,923	0	13,682
	EASTLAND	2	26	74	0	160	10	270
ECTOR	5	0	160	0	10,740	326	11,226	
EDWARDS	2	75	12,477	0	0	0	12,552	
ELLIS	70	9,962	7,656	0	136	798	18,552	

USE OF U.S. AGRICULTURAL LANDHOLDINGS OF FOREIGN OWNERS,  
BY STATE AND COUNTY AS OF FEBRUARY 28, 2003

STATE NAME	COUNTY NAME	NUMBER OF PARCELS	ACRES IN CROPLAND	ACRES IN PASTURE	ACRES IN FOREST	ACRES IN OTHER AG	ACRES IN NON AG	TOTAL ACRES	
TEXAS	EL PASO	4	34	0	0	156	5	195	
	ERATH	14	1,313	7,608	0	76	46	9,043	
	FALLS	8	5,346	0	30	135	149	5,660	
	FANNIN	16	1,144	3,175	874	0	2	5,195	
	FAYETTE	2	266	276	0	0	0	542	
	FISHER	1	0	896	0	0	0	896	
	FORT BEND	22	2,211	1,784	114	583	3,257	7,949	
	FRANKLIN	20	2,906	1,815	250	0	516	5,487	
	FREESTONE	3	0	2,860	0	9	1	2,870	
	FRIO	4	250	3,282	0	905	0	4,437	
	GAINES	18	1,934	1,102	0	1,920	8,116	13,072	
	GALVESTON	14	600	1,360	0	303	340	2,603	
	GARZA	1	0	1,915	0	0	0	1,915	
	GILLESPIE	4	0	2,050	0	416	0	2,466	
	GLASSCOCK	1	0	1,835	0	0	0	1,835	
	GOLIAD	3	0	755	0	0	0	755	
	GONZALES	3	0	612	0	0	44	656	
	GRAY	10	2,346	865	2,748	0	240	23	3,474
	GRAYSON	20	88	2,748	0	17	0	0	2,853
	GREGG	24	77	1,057	1,057	353	128	28	1,643
	GRIMES	2	120	318	0	0	0	0	438
	GUADALUPE	3	0	91	0	0	0	0	91
	HALE	7	2,581	120	222	0	0	57	2,980
	HALL	1	0	771	0	0	0	0	771
	HAMILTON	2	138	1,513	0	0	0	0	1,651
	HANSFORD	1	632	0	0	0	0	8	640
	HARDEMAN	1	43	22	0	0	0	0	65
	HARDIN	3	800	60	0	0	0	0	1,060
	HARRIS	37	4,525	2,338	2,338	1,249	1,603	418	10,133
	HARRISON	2	0	861	0	56	0	50	967
	HARTLEY	11	2,186	356	0	0	243	0	2,785
	HAYS	7	100	885	0	94	0	25	1,104
	HENDERSON	4	3,000	3,957	700	0	0	2,427	10,084
	HIDALGO	435	35,476	72,174	1,689	13,292	263	1,430	124,061
	HILL	10	2,541	464	0	0	0	0	3,268
	HOCKLEY	9	1,066	563	0	441	0	0	2,070
	HOOD	1	0	44	0	0	0	0	44
	HOPKINS	56	1,031	6,341	333	1,362	0	62	9,129
	HOUSTON	6	2,380	6,097	0	256	0	0	8,733
	HOWARD	1	0	4,758	0	0	0	0	4,758
	HUDSPETH	8	1,364	13,370	0	13	241	0	14,988
	HUNT	12	2,020	1,803	57	45	0	0	3,925
	HUTCHINSON	1	1,719	0	0	0	53	0	1,772
JACKSON	6	26,836	2,641	301	0	2,588	0	32,366	
JASPER	2	0	0	0	160	0	0	160	
JEFF DAVIS	3	0	53,909	0	0	0	0	53,909	
JEFFERSON	17	3,849	1,069	0	48	787	0	5,753	
JIM HOGG	1	0	1,541	0	0	0	0	1,541	
JIM WELLS	1	300	424	0	0	0	0	724	
JOHNSON	8	171	518	0	47	0	0	736	



REPORT 3

USE OF U.S. AGRICULTURAL LANDHOLDINGS OF FOREIGN OWNERS,  
BY STATE AND COUNTY AS OF FEBRUARY 28, 2003

STATE NAME	COUNTY NAME	NUMBER OF PARCELS	ACRES IN CROPLAND	ACRES IN PASTURE	ACRES IN FOREST	ACRES IN OTHER AG	ACRES IN NON AG	TOTAL ACRES
TEXAS	KARNES	1	110	0	0	22	0	132
	KAUFMAN	8	4,418	5,904	215	2,573	0	13,110
	KENDALL	2	100	1,335	0	0	0	1,445
	KENT	1	1,400	520	0	0	10	1,920
	KERR	1	0	250	0	0	0	250
	KIMBLE	2	0	684	0	0	0	684
	KINNEY	2	0	0	0	0	0	80
	LAMAR	32	13,078	3,606	2,066	688	393	19,831
	LASALLE	3	0	3,066	72	0	10	3,148
	LAVACA	5	1,374	24	356	0	100	1,854
	LEE	2	15	1,313	0	0	0	1,328
	LEON	13	267	5,298	1,602	0	414	7,581
	LIBERTY	12	8,633	3,977	1,923	51	308	14,892
	LIMESTONE	6	1,234	1,186	0	0	30	2,450
	LIVE OAK	7	0	237	10	50	0	297
	LLANO	1	0	243	0	0	0	243
	LOVING	6	0	6,494	0	0	0	6,494
	LUBBOCK	3	755	9	0	0	0	764
	MCCULLOCH	5	228	0	0	0	0	228
	MCLENNAN	22	156,650	1,695	0	479	223	159,047
	MCMULLEN	1	0	328	0	0	0	328
	MADISON	7	19	6,064	100	0	143	6,326
	MARION	1	0	0	1,162	0	0	1,162
	MATAGORDA	3	1,172	5,633	0	0	0	6,805
	MAVERICK	7	3,835	14,301	0	159	71	18,366
	MEDINA	5	698	636	0	196	20	1,550
	MONTGOMERY	5	0	26	958	4	91	1,079
	MOORE	1	276	0	0	0	6	282
	MORRIS	2	0	220	0	0	0	399
	NACOGDOCHES	2	0	0	179	0	0	315
	NAVARRO	7	3,972	1,126	0	315	0	5,378
	NOLAN	1	170	549	80	0	200	719
	NUECES	9	776	39	0	0	0	1,111
	OCHILTREE	26	9,551	641	0	669	135	10,996
	ORANGE	1	0	0	61	0	0	61
	PARKER	2	0	262	0	320	0	582
	PECOS	25	3,089	34,705	0	2,291	120	40,205
	POLK	2	0	75	0	0	28	103
	POTTER	2	1,704	3,069	0	405	28	5,178
	PRESDIDIO	11	314	82,717	0	18	28	83,077
	RAINS	1	71	0	150	0	10	231
	RED RIVER	24	16,266	4,286	2,660	312	1,270	24,794
	REEVES	26	259	58,061	0	11,733	6,549	76,602
	REFUGIO	3	0	555	0	0	0	555
	ROBERTSON	31	6,288	17,861	57	111	81	24,398
	ROCKWALL	7	1,863	735	0	100	28	2,726
	RUNNELS	1	230	0	0	0	0	230
RUSK	1	0	0	194	0	0	194	
SABINE	1	0	0	518	0	0	518	
SAN PATRICIO	8	3,689	2,954	0	240	29	6,912	



REPORT 3

USE OF U.S. AGRICULTURAL LANDHOLDINGS OF FOREIGN OWNERS,  
BY STATE AND COUNTY AS OF FEBRUARY 28, 2003

STATE NAME	COUNTY NAME	NUMBER OF PARCELS	ACRES IN CROPLAND	ACRES IN PASTURE	ACRES IN FOREST	ACRES IN OTHER AG	ACRES IN NON AG	TOTAL ACRES
UTAH	BOX ELDER	1	0	294	0	0	0	294
	CACHE	1	1,957	1,580	0	0	0	3,537
	CARBON	2	0	2,299	160	0	0	2,459
	DAVIS	2	145	54	0	0	0	199
	DUCHESNE	1	0	102	0	387	0	489
	EMERY	5	622	19,893	19	0	269	20,803
	GARFIELD	5	0	743	0	27	13	783
	JUAB	1	0	32	0	0	0	32
	SALT LAKE	26	9,026	18,523	0	109	4,449	32,107
	SAN JUAN	1	180	70	0	0	0	320
	SANPETE	3	180	1,975	0	0	0	2,155
	SEVIER	3	0	636	0	0	0	636
	SUMMIT	2	0	1,000	0	0	0	1,580
	TOOELE	12	854	4,821	44	0	580	7,724
	UTAH	1	0	0	0	1,258	2,005	1,258
	UTAH	1	124	670	0	0	0	794
	WASATCH	2	0	6,600	0	0	0	9,800
	WASHINGTON	1	0	1,538	0	0	0	1,538
	WEBER	1	54	28	1	0	0	83
	UTAH		71	13,142	60,858	294	4,981	7,316

USE OF U.S. AGRICULTURAL LANDHOLDINGS OF FOREIGN OWNERS,  
BY STATE AND COUNTY AS OF FEBRUARY 28, 2003

STATE NAME	COUNTY NAME	NUMBER OF PARCELS	ACRES IN CROPLAND	ACRES IN PASTURE	ACRES IN FOREST	ACRES IN OTHER AG	ACRES IN NON AG	TOTAL ACRES	
VERMONT	ADDISON	25	2,052	995	1,944	187	78	5,256	
	BENNINGTON	5	20	45	3,189	0	0	3,254	
	CALEDONIA	17	180	107	3,501	160	551	4,499	
	CHITTENDEN	8	89	114	407	0	5	615	
	ESSEX	11	101	30	4,871	0	0	5,002	
	FRANKLIN	222	1,659	2,408	9,307	846	1,329	15,549	
	GRAND ISLE	40	461	493	243	134	416	1,747	
	LAMOILLE	52	742	400	8,063	353	153	9,711	
	ORANGE	9	0	0	2,115	0	0	2,115	
	ORLEANS	90	1,708	1,596	9,617	599	214	13,734	
	RUTLAND	21	643	427	4,056	397	221	5,744	
	WASHINGTON	26	60	292	7,553	100	825	8,830	
	WINDHAM	10	0	0	8,784	130	0	8,914	
	WINDSOR	30	0	45	2,926	1,119	38	4,128	
			566	7,715	6,952	66,576	4,025	3,830	89,098

REPORT 3

USE OF U.S. AGRICULTURAL LANDHOLDINGS OF FOREIGN OWNERS,  
BY STATE AND COUNTY AS OF FEBRUARY 28, 2003

STATE NAME	COUNTY NAME	NUMBER OF PARCELS	ACRES IN CROPLAND	ACRES IN PASTURE	ACRES IN FOREST	ACRES IN OTHER AG	ACRES IN NON AG	TOTAL ACRES
VIRGINIA	ACCOMAC	2	147	8	145	0	0	365
	ALBEMARLE	29	1,553	3,035	1,858	460	116	7,022
	AMHERST	1	0	178	272	0	6	456
	AUGUSTA	3	110	401	15	0	5	531
	BEDFORD	5	78	240	28	0	73	419
	BLAND	1	0	0	565	0	20	585
	BOTETOURT	5	0	686	755	0	0	1,441
	BUCHANAN	199	0	0	14,786	0	1,067	15,853
	CAMPBELL	2	0	0	88	0	18	106
	CAROLINE	1	30	13	48	1	0	92
	CARROLL	5	56	107	868	0	63	1,094
	CHARLES CITY	1	0	62	10	0	0	72
	CHARLOTTE	3	91	0	1,415	186	8	1,700
	CLARKE	1	82	130	111	0	0	323
	CULPEPPER	7	922	1,384	67	653	16	3,042
	CUMBERLAND	22	3,415	2,585	2,690	628	38	9,356
	ESSEX	6	40	429	488	0	9	966
	FAIRFAX	5	180	851	200	1,381	701	3,313
	FAUQUIER	4	946	85	11	0	163	1,205
	FLUVANNA	36	2,634	3,709	2,326	1,370	150	10,189
	FREDERICK	5	0	405	659	144	2	1,210
	GILES	7	414	536	647	0	166	1,763
	GLOUCESTER	4	7	253	67	0	2	329
	GOOCHLAND	4	413	70	309	70	207	1,069
	GRAYSON	1	0	102	137	7	12	258
	GREENE	2	72	151	150	6	0	379
	GREENSVILLE	2	20	121	225	0	5	371
	HANOVER	1	53	0	75	0	0	128
	ISLE OF WIGHT	4	113	0	173	0	82	368
	KING AND QUEEN	1	105	103	272	0	37	517
	KING GEORGE	2	0	0	115	928	0	1,043
	KING WILLIAM	1	327	0	171	0	75	573
	KING WILLIAM	2	1,208	354	143	496	80	2,281
	LANCASTER	2	18	0	281	0	35	334
	LEE	1	0	6	10	0	0	16
	LOUDOUN	53	5,357	3,312	2,634	2,849	1,187	15,339
	LOUISA	4	123	83	300	0	2	508
	MADISON	10	527	825	1,257	278	0	2,887
	MATHEWS	1	160	0	108	0	5	273
	MECKLENBURG	2	131	10	251	0	0	392
	MIDDLESEX	1	5	0	11	0	1	17
	MONTGOMERY	4	0	194	646	97	0	937
	NELSON	5	205	680	673	196	929	2,683
	NEW KENT	1	0	0	0	278	0	278
	NORTHUMBERLAND	1	151	0	88	0	0	239
	NOTTOWAY	2	60	0	1,049	0	0	1,109
	ORANGE	13	1,535	1,253	1,614	52	19	4,473
PATRICK	59	24	159	10,500	38	18	10,739	
PRINCE WILLIAM	1	100	0	39	0	0	139	
PULASKI	2	243	10	5	0	60	318	

USE OF U.S. AGRICULTURAL LANDHOLDINGS OF FOREIGN OWNERS,  
BY STATE AND COUNTY AS OF FEBRUARY 28, 2003

STATE NAME	COUNTY NAME	NUMBER OF PARCELS	ACRES IN CROPLAND	ACRES IN PASTURE	ACRES IN FOREST	ACRES IN OTHER AG	ACRES IN NON AG	TOTAL ACRES	
VIRGINIA	RAPPAHANNOCK	15	40	786	666	1	176	1,669	
	RICHMOND	4	18	0	127	0	56	201	
	ROANOKE	3	0	57	0	86	0	143	
	ROCKBRIDGE	7	131	183	457	0	13	784	
	ROCKINGHAM	3	5	87	47	0	3	142	
	RUSSELL	8	0	0	1,001	0	0	1,001	
	SCOTT	3	16	0	144	0	0	160	
	SHENANDOAH	4	106	110	224	0	36	562	
	SMYTH	5	0	0	163	0	0	163	
	SOUTHAMPTON	3	364	0	377	0	0	741	
	SPOTSYLVANIA	2	195	170	300	0	5	670	
	STAFFORD	3	50	30	481	0	3	564	
	SURRY	1	0	0	0	0	54	231	
	TAZEWELL	27	0	0	10,879	0	5	10,884	
	WARREN	2	0	67	117	0	0	184	
	WISE	1	0	0	1,005	0	0	1,005	
	WYTHE	4	0	9	210	0	0	219	
	YORK	1	0	0	695	0	125	820	
	CHESAPEAKE	3	0	0	914	0	42	956	
	LYNCHBURG	1	150	110	5	0	0	265	
	SUFFOLK	1	72	0	0	0	0	72	
	VIRGINIA BEACH	1	0	0	0	54	0	54	
			638	22,802	24,139	67,167	10,522	5,960	130,590

REPORT 3

USE OF U.S. AGRICULTURAL LANDHOLDINGS OF FOREIGN OWNERS,  
BY STATE AND COUNTY AS OF FEBRUARY 28, 2003

STATE NAME	COUNTY NAME	NUMBER OF PARCELS	ACRES IN CROPLAND	ACRES IN PASTURE	ACRES IN FOREST	ACRES IN OTHER AG	ACRES IN NON AG	TOTAL ACRES
WASHINGTON	ADAMS	3	1,526	458	0	0	53	2,037
	BENTON	5	483	0	0	10	9	502
	CHELAN	14	666	62	165	161	512	1,566
	CLALLAM	6	0	96	622	13	12	743
	CLARK	10	327	70	3,333	12	32	3,774
	COWLITZ	8	0	0	4,433	0	1	4,434
	DOUGLAS	3	3,359	0	0	669	446	4,474
	FERRY	13	188	542	2,941	27	135	3,833
	FRANKLIN	2	280	30	0	126	0	436
	GRANT	19	2,614	801	0	375	217	4,007
	GRAYS HARBOR	2	0	0	660	0	0	660
	ISLAND	8	28	19	94	0	6	147
	JEFFERSON	6	0	0	4,803	0	0	4,803
	KING	23	447	1,057	1,043	2	17	2,566
	KITSAP	1	0	0	8	0	1	9
	KITTITAS	17	438	3,112	186	28,091	84	31,911
	KLICKITAT	39	1,492	18	252	1,635	671	4,068
	LEWIS	16	4,089	210	3,072	48	22	7,441
	LINCOLN	5	396	160	160	1	15	732
	OKANOGAN	32	1,596	10,835	48,958	4,318	522	66,229
	PACIFIC	2	0	115	686	0	0	801
	PEND OREILLE	3	11	200	21	0	35	267
	PIERCE	8	115	370	1,278	10	235	2,008
	SAN JUAN	3	0	70	77	0	0	147
	SKAGIT	36	993	883	21,140	33	56	23,105
	SKAMANIA	2	0	0	1,816	0	0	1,816
	SNOHOMISH	11	2,149	24	1,937	73	5	4,188
	SPOKANE	13	609	359	136	80	198	1,382
	STEVENS	8	350	455	592	20	0	1,417
	THURSTON	13	551	2,524	4,994	618	720	9,407
	WALLA WALLA	1	77	11	0	0	0	88
WHATCOM	204	5,776	5,992	15,289	2,431	2,449	31,937	
WHITMAN	1	228	0	0	0	0	228	
YAKIMA	31	4,892	1,462	0	1,802	286	8,442	
WASHINGTON	568	33,680	29,935	118,696	40,555	6,739	229,605	

USE OF U.S. AGRICULTURAL LANDHOLDINGS OF FOREIGN OWNERS,  
BY STATE AND COUNTY AS OF FEBRUARY 28, 2003

STATE NAME	COUNTY NAME	NUMBER OF PARCELS	ACRES IN CROPLAND	ACRES IN PASTURE	ACRES IN FOREST	ACRES IN OTHER AG	ACRES IN NON AG	TOTAL ACRES
WEST VIRGINIA	BARBOUR	2	0	0	890	0	0	890
	BOONE	1	0	0	10	0	0	10
	BRAXTON	32	0	0	1,578	54	0	1,632
	DODDRIDGE	1	0	35	105	0	0	140
	FAYETTE	4	0	0	481	0	0	481
	GILMER	2	0	0	1,620	0	0	1,620
	GRANT	6	0	0	3,051	0	278	3,329
	HAMPSHIRE	2	0	0	705	0	0	705
	HARRISON	9	0	120	4,817	0	0	5,137
	JEFFERSON	5	592	351	45	8	1,232	6,169
	KANAWHA	2	0	0	5,093	0	1,229	6,322
	LEWIS	1	0	0	68	0	0	68
	LOGAN	1	0	0	1	0	0	1
	MCDOWELL	15	0	0	8,442	0	0	8,442
	MARION	60	0	255	9,048	0	0	9,303
	MARSHALL	45	62	195	5,796	0	0	6,057
	MERCER	1	0	0	56	0	0	56
	MINERAL	2	0	0	71	0	2	73
	MINGO	27	0	0	1,776	512	589	2,877
	MONONGALIA	42	0	360	13,052	0	6	14,418
	PENDLETON	1	0	0	150	0	0	150
	POCAHONTAS	3	0	30	469	10,540	1	11,040
	PRESTON	1	0	0	0	0	116	116
	PUTNAM	2	0	229	0	0	0	229
	RALEIGH	5	0	0	14,044	0	0	14,044
	RANDOLPH	2	0	0	4,775	0	0	4,775
	ROANE	1	0	0	53	0	0	53
SUMMERS	1	8	36	177	0	4	225	
TAYLOR	1	0	0	34	0	0	34	
TUCKER	1	0	0	40	0	0	40	
UPSHUR	4	25	247	1,334	0	0	1,606	
WEBSTER	3	0	0	6,802	0	29	6,831	
WETZEL	3	0	0	219	0	17	236	
WYOMING	34	0	0	1,359	0	40	1,399	
		322	687	1,910	11,114	9,594	109,466	

WEST VIRGINIA





REPORT 3

USE OF U.S. AGRICULTURAL LANDHOLDINGS OF FOREIGN OWNERS,  
BY STATE AND COUNTY AS OF FEBRUARY 28, 2003

STATE NAME	COUNTY NAME	NUMBER OF PARCELS	ACRES IN CROPLAND	ACRES IN PASTURE	ACRES IN FOREST	ACRES IN OTHER AG	ACRES IN NON AG	TOTAL ACRES
WISCONSIN	WAUKESHA	2	194	0	8	0	1	203
	WAUPACA	1	30	10	0	0	0	40
	WINNEBAGO	2	140	0	0	0	1	141
	WOOD	2	147	0	393	0	96	636
WISCONSIN		211	19,445	1,987	38,376	1,789	2,509	64,106

REPORT 3

USE OF U.S. AGRICULTURAL LANDHOLDINGS OF FOREIGN OWNERS,  
BY STATE AND COUNTY AS OF FEBRUARY 28, 2003

STATE NAME	COUNTY NAME	NUMBER OF PARCELS	ACRES IN CROPLAND	ACRES IN PASTURE	ACRES IN FOREST	ACRES IN OTHER AG	ACRES IN NON AG	TOTAL ACRES
WYOMING	ALBANY	6	100	9,244	682	0	0	10,026
	BIG HORN	3	525	356	0	0	0	1,067
	CAMPBELL	19	8,968	100,398	0	0	186	110,606
	CARBON	4	0	6,700	0	0	1,240	6,700
	CONVERSE	4	720	27,801	0	0	0	28,521
	CROOK	3	96	3,598	264	0	0	3,960
	FREMONT	2	141	0	0	0	2	872
	GOSHEN	2	1,640	192	0	0	731	1,832
	HOT SPRINGS	3	180	8,805	0	0	0	8,985
	LARAMIE	2	0	2,100	0	0	0	2,100
	LINCOLN	1	55	5,839	0	0	0	5,894
	NATRONA	1	0	0	0	0	0	0
	NIobrara	1	0	387	0	2,335	700	3,035
	PARK	3	0	123	0	0	1	388
	PLATTE	11	359	15,492	0	0	3	126
	SHERIDAN	10	2,878	19,549	0	0	35	15,826
	SUBLETTE	21	416	21,789	0	21,714	5	44,146
	TETON	2	386	666	0	0	0	22,205
	UINTA	1	0	1,541	0	0	47	1,099
	WASHAKIE	1	344	0	0	0	0	1,541
WESTON	1	0	321	0	0	762	1,106	
		101	16,667	224,982	946	24,049	3,712	270,356

WYOMING

USE OF U.S. AGRICULTURAL LANDHOLDINGS OF FOREIGN OWNERS,  
BY STATE AND COUNTY AS OF FEBRUARY 28, 2003

STATE NAME	COUNTY NAME	NUMBER OF PARCELS	ACRES IN CROPLAND	ACRES IN PASTURE	ACRES IN FOREST	ACRES IN OTHER AG	ACRES IN NON AG	TOTAL ACRES
		2	4	0	3	7	1	15
		8	352	262	0	132	78	824
		10	356	262	3	139	79	839
		16,111	2,642,347	4,248,169	7,053,070	939,515	493,792	15,376,893